

Map data ©2018 Google 5 mi

## Chicago

Illinois

### Get on I-90 W/I-94 W from W Van Buren St

- 6 min (1.2 mi)
- ↑ 1. Head south on S Federal St toward W Van Buren St

---

- 443 ft
- 2. Turn right at the 1st cross street onto W Van Buren St

---

- 0.7 mi
- 3. Turn right onto S Jefferson St

---

- 0.2 mi
- ↶ 4. Turn left onto W Adams St/Historic U.S. 66 W

---

- 0.1 mi
- ⤴ 5. Turn right to merge onto I-90 W/I-94 W

---

- 0.1 mi

### Follow I-94 W to IL-173 W/Rosecrans Rd in Newport Township. Take exit 2 from I-94 W



- 47 min (48.9 mi)
- ⤴ 6. Merge onto I-90 W/I-94 W

---



- 7.9 mi
- 7. Keep right at the fork to continue on I-94 W, follow signs for Milwaukee/Interstate 94 W/Edens Expressway

---



- 13.5 mi

- 8.  Use the right 2 lanes to take the I-94 W exit toward Milwaukee  
 Toll road  



---

 0.5 mi
- 9.  Continue onto I-94 W  
 Toll road  



---

 2.7 mi
- 10.  Keep left at the fork to stay on I-94 W  
 Toll road  

---

 21.7 mi
- 11.  Keep left at the fork to stay on I-94 W  
 Toll road  



---

 2.4 mi
- 12.  Take exit 2 for IL-173/Rosecrans Rd  
 Toll road  



---

 0.3 mi




**Follow IL-173 W, US-45 N and North Ave to Joren Trail in Antioch**

- 
- 15 min (9.3 mi)
- 13.  Use the left 2 lanes to turn left onto IL-173 W/Rosecrans Rd  
 Continue to follow IL-173 W  


---

 2.8 mi
  - 14.  Turn right onto US-45 N  
 Entering Wisconsin  


---

 2.1 mi
  - 15.  Turn left onto 128th St/Cty A2/North Ave/W State Line Rd  
 Continue to follow North Ave  
 Entering Illinois  

---

 3.9 mi
  - 16.  Turn right onto Johelia Trail  

---

 0.2 mi
  - 17.  Turn right at the 1st cross street onto Joren Trail  

---

 0.2 mi

## 499 Joren Trail

Antioch, IL 60002

These directions are for planning purposes only. You may find that construction projects, traffic, weather, or other events may cause conditions to differ from the map results, and you should plan your route accordingly. You must obey all signs or notices regarding your route.

