

Map data ©2018 Google 10 mi

## Minneapolis

Minnesota

### Get on I-94 W from S 3rd St

- ↑ 1. Head southeast on S 4th St toward 5th Ave S/Fifth Ave S  
7 min (2.5 mi)

---

- ↶ 2. Turn left onto 5th Ave S/Fifth Ave S  
0.1 mi

---

- ↶ 3. Turn left at the 1st cross street onto S 3rd St  
413 ft

---

- ⤴ 4. Use the right 3 lanes to take the Interstate 94 W/Interstate 394 W ramp  
0.6 mi

---

- ↗ 5. Keep right at the fork, follow signs for I-94 W and merge onto I-94 W  
52 ft

---

- ↗ 5. Keep right at the fork, follow signs for I-94 W and merge onto I-94 W  
1.7 mi

### Follow I-94 W and US-169 N to Swing-A-Way in Kathio Township


- ⤴ 6. Merge onto I-94 W  
1 h 34 min (98.6 mi)

---


- ↶ 7. Keep left at the fork to stay on I-94 W, follow signs for Interstate 94 W/Interstate 694 W/St Cloud  
4.3 mi

---


- ↶ 7. Keep left at the fork to stay on I-94 W, follow signs for Interstate 94 W/Interstate 694 W/St Cloud  
8.1 mi

- 8.  Keep right to stay on I-94 W 8.6 mi


---

- 9.  Use the right 2 lanes to take exit 207B toward Elk River 1.1 mi

---

- 10.  Merge onto MN-101 N 6.2 mi


---

- 11.  Continue onto US-169 N 70.2 mi


### Take Captive Lake Rd to Birdie Bend

- 4 min (1.0 mi)


---

- 12.  Turn left onto Swing-A-Way 0.2 mi



---

- 13.  Turn left onto Captive Lake Rd 0.7 mi

---

- 14.  Turn left onto Birdie Bend 0.1 mi

---

- 15.  Slight right to stay on Birdie Bend  
 Destination will be on the left 164 ft

## 46736 Birdie Bend

Garrison, MN 56450

These directions are for planning purposes only. You may find that construction projects, traffic, weather, or other events may cause conditions to differ from the map results, and you should plan your route accordingly. You must obey all signs or notices regarding your route.

