

Map data ©2018 Google 10 mi

Colorado Springs

Colorado

Get on I-25 S from N Nevada Ave and E Bijou St














- 4 min (0.9 mi)
- ↑ 1. Head northwest on Pikes Peak Ave toward S Nevada Ave
- 59 ft
- ↘ 2. Turn right at the 1st cross street onto N Nevada Ave
- 0.2 mi
- ↶ 3. Use the left 2 lanes to turn left onto E Bijou St
i Pass by SUBWAY®Restaurants (on the left)
- 0.3 mi
- ↘ 4. Use the left lane to continue on W Bijou St
- 0.2 mi
- ↶ 5. Turn left toward I-25 S
- 46 ft
- ↑ 6. Take the ramp onto I-25 S
- 0.2 mi

Follow I-25 S to US-160 W in Huerfano County. Take exit 50 from I-25 S

- 1 h 17 min (92.0 mi)
- ↑ 7. Merge onto I-25 S
- 91.8 mi

 8. Take exit 50 for U.S. 160 W 0.2 mi

Continue on US-160 W. Drive to 17th St in Costilla County

- 1 h 9 min (58.8 mi)
-  9. Turn left onto US-160 W 0.9 mi
-  10. Turn left onto US-160 W/Main St 0.1 mi
-  11. Turn right at the 2nd cross street onto US-160 W/W 7th St
 Continue to follow US-160 W 47.0 mi
-  12. Turn left onto CO-159 S 4.7 mi
-  13. Turn right onto Rd CC 2.3 mi
-  14. Turn left 1.0 mi
-  15. Turn right toward Aztec Ave 0.3 mi
-  16. Turn right onto Aztec Ave 0.3 mi
-  17. Turn left onto 18th St 1.0 mi
-  18. Turn left at the 2nd cross street onto Ute Ave 0.3 mi
-  19. Turn right at the 1st cross street onto 17th St
 Destination will be on the left 1.1 mi

17th St

Blanca, CO 81123

These directions are for planning purposes only. You may find that construction projects, traffic, weather, or other events may cause conditions to differ from the map results, and you should plan your route accordingly. You must obey all signs or notices regarding your route.

