

Map data ©2018 Google 5 mi

Los Angeles

California

Get on US-101 N

- ↑ 1. Head northwest on W 1st St toward N Spring St 3 min (0.7 mi)
⚠ May be closed at certain times or days

- ↗ 2. Turn right onto N Broadway 0.1 mi
⚠ Parts of this road may be closed at certain times or days


- ↗ 3. Turn right to merge onto US-101 N toward I-110 N 0.4 mi
0.2 mi


Continue on US-101 N. Take I-5 N and CA-14 N to W Ave F. Take exit 47 from CA-14 N


- ↗ 4. Merge onto US-101 N 1 h 7 min (72.7 mi)
10.1 mi


- ↙ 5. Keep left at the fork to continue on CA-170 N/Hwy 170 N/Hollywood Fwy, follow signs for Sacramento 6.0 mi


- ↙ 6. Use any lane to take exit 11B for Interstate 5 N toward Sacramento 0.8 mi


-  7. Merge onto I-5 N 2.0 mi

-  8. Keep left to stay on I-5 N 4.8 mi


-  9. Keep left at the fork to stay on I-5 N 1.5 mi


-  10. Use the right 3 lanes to take exit 162 for State Route 14 N/Antelope Valley Freeway toward Palmdale/Lancaster 0.6 mi


-  11. Continue onto CA-14 N 46.5 mi


-  12. Take exit 47 for Avenue F 0.3 mi


Take East Avenue E to E Ave E 8


-  13. Turn right onto W Ave F 20 min (18.2 mi)


-  14. Turn left onto Sierra Hwy 1.4 mi

-  15. Turn right at the 1st cross street onto W Ave E 1.0 mi

-  16. Continue onto East Avenue E 0.9 mi

-  17. Turn right onto 140th St E 14.2 mi

-  18. Turn right at the 1st cross street onto E Ave E 8 0.5 mi

-  0.2 mi

13322-13398 E Ave E 8

Lancaster, CA 93535

These directions are for planning purposes only. You may find that construction projects, traffic, weather, or other events may cause conditions to differ from the map results, and you should plan your route accordingly. You must obey all signs or notices regarding your route.

