

Map data ©2018 Google 2 mi

Chicago

Illinois

Continue to I-290 W

- ↑ 1. Head south on S Federal St toward W Van Buren St 2 min (0.4 mi)

- ➡ 2. Turn right onto W Congress Pkwy 0.2 mi

- ➡ 3. Turn right onto W Congress Pkwy 0.3 mi

Follow I-90 W to IL-25 S/Dundee Ave/Elgin Rd/S Kennedy Dr in Elgin. Take the IL-25 exit from I-90 W

- ↑ 3. Continue onto I-290 W (signs for I-90) 40 min (37.7 mi)



- ➡ 4. Keep right to continue toward I-90 W/I-94 W 0.4 mi



- ➡ 5. Keep right at the fork, follow signs for I-90 W/I-94 W/Wisconsin and merge onto I-90 W/I-94 W 148 ft



- ➡ 6. Keep right at the fork, follow signs for I-90 W/I-94 W 0.4 mi



- ➡ 7. Keep left to stay on I-90 W/I-94 W 7.9 mi

- ➡ 8. Keep left at the fork to continue on I-90 W, follow signs for Interstate 90 W/Kennedy Expressway/O'Hare/Rockford 5.8 mi

- 8.  Keep left to stay on I-90 W
 Toll road

 1.7 mi
- 9.  Keep left at the fork to stay on I-90 W
 Toll road

 9.5 mi
- 10.  Keep left to stay on I-90 W
 Toll road

 11.2 mi
- 11.  Take the IL-25 exit
 Toll road

 0.7 mi

Follow Dundee Ave to Ann St

-
- 5 min (1.7 mi)
- 12.  Use the left 2 lanes to turn left onto IL-25 S/Dundee Ave/Elgin Rd/S Kennedy Dr
 Continue to follow IL-25 S/Dundee Ave
 Partial toll road

 0.6 mi
 - 13.  Keep right to continue on Dundee Ave

 0.2 mi
 - 14.  Continue straight to stay on Dundee Ave

 0.9 mi
 - 15.  Turn right onto Ann St
 Destination will be on the right

 371 ft

276 Ann St

Elgin, IL 60120

These directions are for planning purposes only. You may find that construction projects, traffic, weather, or other events may cause conditions to differ from the map results, and you should plan your route accordingly. You must obey all signs or notices regarding your route.

