

Map data ©2018 Google 10 mi

Little Rock

Arkansas

Get on I-630 E from Woodlane St

- ↑ 1. Head north on State Capitol toward Capitol Mall 4 min (0.6 mi)

- ↑ 2. State Capitol turns right and becomes W 4th St 449 ft

- ↑ 3. Continue onto Woodlane St 459 ft

- ↑ 4. Continue onto Doctor M.L.K. Jr Dr/M L King 0.2 mi

- ↑ 5. Turn left to merge onto I-630 E 476 ft


- ↑ 6. Merge onto I-630 E 0.1 mi


Follow I-530 S, US-167 S and US-79 S to AR-24 W in Ecore Fabre Township


- ↑ 7. Merge onto I-630 E 1 h 42 min (104 mi)


- ↘ 8. Use any lane to take exit 139A-139B to merge onto I-30 W toward Texarkana 1.4 mi


- ↘ 9. Use any lane to take exit 139A-139B to merge onto I-30 W toward Texarkana 1.6 mi


-  8. Keep left at the fork to continue on US-167 S/US-65 S 0.3 mi


-  9. Continue onto I-530 S/US-167 S/US-65 S 9.7 mi


-  10. Take exit 10 for US-167 S toward Sheridan/Fordyce/El Dorado 0.4 mi


-  11. Continue onto US-167 S 49.6 mi

-  12. Continue straight to stay on US-167 S 6.0 mi


-  13. Turn right onto US-167 S/US-79 S 4.1 mi



-  14. Slight right onto US-79 S 28.5 mi

-  15. Continue onto Branyan-Hunnicutt Bypass 2.0 mi

-  16. Continue onto US-278 W/Washington St 0.6 mi

Continue on AR-24 W. Drive to Torrence

-  17. Continue straight onto AR-24 W 43 s (0.2 mi)

-  18. Turn right onto Torrence 0.2 mi
 -  Destination will be on the left

- 344 ft

2301-2399 Margaret St NW

Camden, AR 71701

These directions are for planning purposes only. You may find that construction projects, traffic, weather, or other events may cause conditions to differ from the map results, and you should plan your route accordingly. You must obey all signs or notices regarding your route.