

Map data ©2018 Google 10 mi

Chicago

Illinois

Get on I-55 S/Stevenson Expy from S Clark St

- ↑ 1. Head south on S Federal St toward W Van Buren St
9 min (2.5 mi)

- ↗ 2. Turn right at the 1st cross street onto W Van Buren St
443 ft

- ↖ 3. Turn left at the 1st cross street onto S Clark St
269 ft

- ↖ 4. Keep left to continue toward S Clark St
0.6 mi

- ↖ 5. Merge onto S Clark St
0.3 mi

- ↗ 6. Use the left lane to turn right onto W Cermak Rd
0.8 mi


- ↗ 7. Use the 2nd from the left lane to turn left onto the I-55 S/I-90 E/I-94 E ramp
269 ft

- ↘ 8. Keep right at the fork, follow signs for I-55 S/St Louis/Stevenson Expy and merge onto I-55 S/Stevenson Expy
0.2 mi

- ↘ 9. Keep right at the fork, follow signs for I-55 S/Stevenson Expy and merge onto I-55 S/Stevenson Expy
0.4 mi

Follow I-55 S to E 2600 N Rd in Odell Township. Take exit 209 from I-55 S

1 h 16 min (83.7 mi)

 9. Merge onto I-55 S/Stevenson Expy

 Continue to follow I-55 S

83.3 mi

 10. Take exit 209 toward E 2600 N Rd

0.4 mi

Take Historic U.S. 66 W to Huber St in Pontiac

16 min (11.2 mi)

 11. Turn left onto E 2600 N Rd


0.5 mi

 12. Turn right at the 2nd cross street onto Historic U.S. 66 W


8.9 mi

 13. Turn left onto N 1600 E Rd

0.4 mi

 14. Continue onto N Aurora St


0.3 mi

 15. Turn left onto E Indiana Ave

0.3 mi

 16. Turn right onto N Elm St

0.6 mi

 17. Turn left onto E Washington St

0.1 mi

 18. Turn left onto Huber St

210 ft

206 Huber St

Pontiac, IL 61764

These directions are for planning purposes only. You may find that construction projects, traffic, weather, or other events may cause conditions to differ from the map results, and you should plan your route accordingly. You must obey all signs or notices regarding your route.