

Map data ©2018 Google 5 mi

Little Rock

Arkansas

Get on I-630 E from Woodlane St

- ↑ 1. Head north on State Capitol toward Capitol Mall 4 min (0.6 mi)

- ↑ 2. State Capitol turns right and becomes W 4th St 449 ft

- ↑ 3. Continue onto Woodlane St 459 ft

- ↑ 4. Continue onto Doctor M.L.K. Jr Dr/M L King 0.2 mi

- ↑ 5. Turn left to merge onto I-630 E 476 ft


- ↑ 6. Turn left to merge onto I-630 E 0.1 mi


Take I-530 S to US-65 BUS in Jefferson County. Take exit 35 from I-530 S


- ↑ 6. Merge onto I-630 E 33 min (38.7 mi)

- ↑ 7. Use any lane to take exit 139A-139B to merge onto I-30 W toward Texarkana 1.4 mi


- ↑ 8. Use any lane to take exit 139A-139B to merge onto I-30 W toward Texarkana 1.6 mi


- 8.  Keep left at the fork to continue on US-167 S/US-65 S 0.3 mi


- 9.  Continue onto I-530 S/US-65 S 34.7 mi

- 10.  Take exit 35 toward Downtown/U.S. 65 Business S 0.8 mi

Continue on US-65 BUS. Drive to Windham St

- 11.  Continue onto US-65 BUS 4 min (1.7 mi)

- 12.  Turn left onto Bryant St 0.9 mi

- 13.  Turn right onto Windham St 0.4 mi

- 0.3 mi

5619 Windham St

Pine Bluff, AR 71602

