

Map data ©2017 Google 5 mi

Seattle













Washington

Follow I-5 S to Gravelly Lake Dr SW/Nyanza Rd SW in Lakewood. Take exit 124 from I-5 S






- | | | | |
|-------|----|---|------------------|
| ↑ | 1. | Head southwest on Madison St toward 4th Ave | 43 min (41.2 mi) |
| <hr/> | | | 197 ft |
| ↘ | 2. | Turn right at the 1st cross street onto 4th Ave | 305 ft |
| <hr/> | | | 318 ft |
| ↘ | 3. | Turn right at the 1st cross street onto Spring St | 0.1 mi |
| <hr/> | | | 285 ft |
| ↙ | 5. | Turn left at the 2nd cross street onto Marion St | 0.3 mi |
| <hr/> | | | 0.6 mi |
| ↘ | 6. | Turn right onto 6th Ave | 459 ft |
| <hr/> | | | 39.6 mi |
| ↙ | 9. | Keep left, follow signs for Sea-Tac Airport/Interstate 5 S and merge onto I-5 S | |

-  10. Take exit 124 for Gravelly Lake Dr 0.3 mi
-

Continue on Gravelly Lake Dr SW. Take Washington Blvd SW, Military Rd SW and Old Military Rd to Anderson Island - Steilacoom

- 15 min (5.4 mi)
-  11. Turn right onto Gravelly Lake Dr SW/Nyanza Rd SW
 Continue to follow Gravelly Lake Dr SW 1.2 mi
-
-  12. Turn left onto Washington Blvd SW 1.2 mi
-
-  13. Continue straight onto Military Rd SW 1.3 mi
-
-  14. Continue onto Old Military Rd 0.6 mi
-
-  15. Continue onto Stevens St 0.2 mi
-
-  16. Turn left onto Worthington St 0.1 mi
-
-  17. Continue onto Garfield St 177 ft
-
-  18. Continue onto Main St 0.3 mi
-
-  19. Turn left onto Lafayette St 0.3 mi
-
-  20. Sharp right onto Union Ave 0.2 mi
-
-  21. Take the Anderson Island - Steilacoom ferry to Anderson Island 36 min (4.2 mi)

Continue on Yoman Rd. Take Eckenstam Johnson Rd to Lake Josephine Blvd in Anderson Island

- 6 min (2.1 mi)
-  22. Continue straight onto Pierce County Ferry Crossing/Yoman Rd
 Continue to follow Yoman Rd 0.9 mi
-
-  23. Yoman Rd turns slightly left and becomes Eckenstam Johnson Rd 0.7 mi
-
-  24. Turn left onto Lake Josephine Blvd
 Destination will be on the left 0.5 mi
-

10401 Lake Josephine Blvd

Anderson Island, WA 98303

