

Map data ©2017 Google, INEGI 10 mi

Hattiesburg

Mississippi

Get on I-59 N in Moselle from US-11 N

- ↑ 1. Head southwest on E Pine St toward Main St 20 min (14.5 mi)

- ↗ 2. Turn right at the 1st cross street onto Main St 26 ft

- ↗ 3. Turn right onto Batson St 322 ft

- ↖ 4. Turn left onto Mobile St 0.1 mi

- ↗ 5. Turn right onto E 4th St 0.2 mi

- ↖ 6. Turn left onto US-11 N/Bouie St 0.2 mi

- ↖ 7. Turn left onto Moselle-Seminary Rd 13.4 mi



- ↗ 8. Turn right to merge onto I-59 N toward Laurel 0.4 mi

- ↗ 0.2 mi

i Continue to follow US-11 N








Follow I-59 N to MS-39 N/MS-39 Bypass S/US-11 N/US-80 E in Meridian. Take exit 154B from I-59 N

1 h 3 min (74.1 mi)

-  9. Merge onto I-59 N
73.9 mi
-  10. Take exit 154B to merge onto MS-39 N/MS-39 Bypass S/US-11 N/US-80 E toward Dekalb
0.2 mi

Continue on MS-39 N/MS-39 Bypass S. Take 16th St to 9th Ave

4 min (1.2 mi)

-  11. Merge onto MS-39 N/MS-39 Bypass S/US-11 N/US-80 E
 Continue to follow MS-39 N/MS-39 Bypass S
0.5 mi
-  12. Continue straight onto MS-39 N/MS-39 Bypass N
0.3 mi
-  13. Turn left onto Front St
0.1 mi
-  14. Turn right onto 16th St
0.3 mi
-  15. Turn right onto 9th Ave
 Destination will be on the left
151 ft

1605 9th Ave

Meridian, MS 39301

These directions are for planning purposes only. You may find that construction projects, traffic, weather, or other events may cause conditions to differ from the map results, and you should plan your route accordingly. You must obey all signs or notices regarding your route.