

Map data ©2017 Google 5 mi

## Chicago



Illinois

### Continue to I-290 W


- 3 min (0.4 mi)
↑ 1. Head south on S Federal St toward W Van Buren St
- 0.2 mi
➔ 2. Turn right onto W Congress Pkwy
- 0.3 mi

### Follow I-290 W and I-90 W to Genoa Rd in Spring Township. Take the Genoa Road exit from I-90 W


- 1 h 11 min (74.0 mi)
↑ 3. Continue onto I-290 W (signs for I-90)
- 14.0 mi
➔ 4. Keep right at the fork to stay on I-290 W, follow signs for I-294 Tollway N/Milwaukee/Rockford
- 3.9 mi
➔ 5. Keep left to stay on I-290 W
- 11.5 mi
➔ 6. Use the right 2 lanes to take the IL-62/Algonquin Rd exit
- 0.9 mi
➔ 7. Take the exit onto I-90 W
- 14.4 mi
⚠ Partial toll road

- 8.  Keep left at the fork to stay on I-90 W  
 Toll road  

---

 28.5 mi
- 9.  Take the Genoa Road exit toward Belvidere  

---


 0.6 mi
- 10.  Keep right at the fork and merge onto Genoa Rd  

---



 282 ft

**Follow US-20 BUS W and IL-76 N/Fairgrounds Rd to Heath Cliff Dr SE in Poplar Grove Township**


16 min (10.3 mi)

- 11.  Merge onto Genoa Rd  



---

 0.4 mi
- 12.  Continue onto US-20 BUS W/Belvidere Rd  
 Continue to follow US-20 BUS W  



---

 3.9 mi
- 13.  Turn right onto IL-76 N/Fairgrounds Rd  




---

 5.5 mi
- 14.  Turn left onto Candlewick Blvd SE  
 Restricted usage road  

---

 0.3 mi
- 15.  Turn right onto Lamplighter Loop SE  
 Restricted usage road  

---

 0.1 mi
- 16.  Turn left onto Heath Cliff Dr SE  
 Restricted usage road  
 Destination will be on the left  

---

 0.1 mi

## 117 Heath Cliff Dr SE

Poplar Grove, IL 61065