

Map data ©2017 Google 20 mi

Provo  
Utah

Get on I-15 S from S University Ave

- ↑ 1. Head west on Center St toward N University Ave 7 min (2.6 mi)

---

- ↶ 2. Make a U-turn at 100 W 0.1 mi

---

- 3. Turn right at the 1st cross street onto S University Ave 0.1 mi

---

- ↶ 4. Keep left to stay on S University Ave 0.4 mi

---

- ↶ 4. Keep left to stay on S University Ave 1.1 mi

---

- ⤴ 5. Use the right 2 lanes to merge onto I-15 S via the ramp to Las Vegas 0.9 mi

Follow I-15 S to UT-56 W/W 200 N in Cedar City. Take exit 59 from I-15 S

- ⤴ 6. Merge onto I-15 S 2 h 43 min (205 mi)

---

- ↶ 7. Keep left to stay on I-15 S 13.7 mi

---

- ↶ 7. Keep left to stay on I-15 S 191 mi


 8. Take exit 59 for UT-56 toward Cedar City

0.2 mi

---


**Follow UT-56 W and N Beryl Hwy to your destination in Beryl**

51 min (47.9 mi)


 9. Turn left onto UT-56 W/W 200 N

 Continue to follow UT-56 W

35.3 mi

 10. Turn right onto N Beryl Hwy

12.3 mi

 11. Turn left

0.3 mi

 12. Turn right

 Destination will be on the right

95 ft

## Unnamed Road

Beryl, UT 84714

These directions are for planning purposes only. You may find that construction projects, traffic, weather, or other events may cause conditions to differ from the map results, and you should plan your route accordingly. You must obey all signs or notices regarding your route.