

Map data ©2017 Google United States 10 mi

## Little Rock

Arkansas

### Get on I-630 E from Woodlane St

- 1. Head north on State Capitol toward Capitol Mall 4 min (0.6 mi)

---

- 2. State Capitol turns right and becomes W 4th St 449 ft

---

- 3. Continue onto Woodlane St 459 ft

---

- 4. Continue onto Doctor M.L.K. Jr Dr/M L King 0.2 mi

---

- 5. Turn left to merge onto I-630 E 476 ft

---

- 6. Turn left to merge onto I-630 E 0.1 mi

### Follow US-167 N/US-67 N to AR-175 Spur N in Cherokee Village


- 7. Merge onto I-630 E 2 h 22 min (136 mi)

---


- 8. Merge onto I-630 E 1.4 mi

---


- 9. Use any lane to take exit 139A-139B to merge onto I-30 E toward N Little Rock 3.1 mi

- 8.  Use the right 2 lanes to take the Interstate 40 E exit 0.5 mi


---

- 9.  Merge onto I-40 E 1.0 mi




---

- 10.  Keep left at the fork to continue on US-167 N/US-67 N, follow signs for Jacksonville/L.R.A.F.B 55.0 mi


---

- 11.  Take exit 55 for US-64 E/US-167 N toward Bald Knob/Batesville 0.3 mi

---

- 12.  Turn left onto US-167 N/US-64 W
  -  Continue to follow US-167 N
  -  Pass by Pizza Hut (on the left in 33.5 mi)71.0 mi


---

- 13.  Continue onto US-412 E/US-62 E 3.6 mi


**Continue on AR-175 Spur N. Drive to Muskogee Dr**

- 4 min (2.3 mi)


---

- 14.  Turn left onto AR-175 Spur N 2.0 mi

---

- 15.  Turn left onto Okmulgee Dr 440 ft

---

- 16.  Turn right onto Muskogee Dr 0.2 mi

## 49 Muskogee Dr

Cherokee Village, AR 72529

These directions are for planning purposes only. You may find that construction projects, traffic, weather, or other events may cause conditions to differ from the map results, and you should plan your route accordingly. You must obey all signs or notices regarding your route.