

Map data ©2017 Google United States 10 mi

St. Louis

Missouri

Get on I-64 E from S Tucker Blvd and Chouteau Ave

- ↑ 1. Head south toward S Tucker Blvd
5 min (1.3 mi)

- ↘ 2. Turn right onto S Tucker Blvd
272 ft

- ↙ 3. Turn left onto Chouteau Ave/Historic U.S. 66 E
0.5 mi

- ↑ 4. Continue straight onto Chouteau Ave
0.3 mi

- ↙ 5. Turn left onto S 6th St
335 ft

- ⤴ 6. Take the ramp onto I-64 E
0.1 mi


- ⤴ 6. Take the ramp onto I-64 E
0.2 mi


Follow I-55 N, I-70 E and I-57 to IL-121 N/US-45 N/N Co Rd 500 E/Lake Land Blvd in Mattoon. Take exit 184 from I-57


- ⤴ 7. Merge onto I-64 E
1 h 49 min (124 mi)


- ⤴ 7. Merge onto I-64 E
0.8 mi


i Entering Illinois


- 8.  Keep left to continue on I-55 N/I-64 E 2.2 mi




- 9.  Keep left at the fork to continue on I-55 N 16.2 mi

- 10.  Use the right 2 lanes to take exit 20A for I-70 E toward Indianapolis 1.0 mi

- 11.  Continue onto I-70 E 82.6 mi

- 12.  Keep left at the fork to continue on I-57, follow signs for Chicago 20.7 mi

- 13.  Take exit 184 for US-45/IL-121 toward Mattoon 0.2 mi

- 14.  Turn left onto IL-121 N/US-45 N/N Co Rd 500 E/Lake Land Blvd
 -  Continue to follow IL-121 N/US-45 N/Lake Land Blvd
 -  Destination will be on the left5 min (3.3 mi)

1005 Lake Land Blvd

Mattoon, IL 61938

