

Map data ©2017 Google 20 mi

Provo

Utah

Get on I-15 S from N University Ave

- 8 min (2.8 mi)
- ↑ 1. Head west on Center St toward N University Ave

- 0.1 mi
- 2. Turn right at the 2nd cross street onto 100 W

- 476 ft
- 3. Turn right onto W 100 N

- 499 ft
- 4. Turn right onto N University Ave

- 0.5 mi
- ↶ 5. Keep left to continue on S University Ave

- 1.1 mi
- ⤴ 6. Use the right 2 lanes to merge onto I-15 S via the ramp to Las Vegas

- 0.9 mi

Follow I-15 S to US-50 W in Millard County. Take exit 188 from I-15 S


- 1 h (74.6 mi)
- ⤴ 7. Merge onto I-15 S



- 74.1 mi
- 8. Take exit 188 for US-50 E toward Scipio


- 0.4 mi


Get on I-70 W in Sevier County


33 min (32.1 mi)

-  9. Turn left onto US-50 W

-  10. Turn right onto US-50 E/N State St
 Continue to follow US-50 E


-  11. Turn right onto UT-260 S/N Main St


-  12. Turn right onto S Old Hwy 89

-  13. Turn right onto the I-70 S ramp

Follow I-70 W to Elsinore Rd in Elsinore. Take exit 31 from I-70 W


14 min (16.7 mi)


-  14. Merge onto I-70 W

-  15. Take exit 31 toward Elsinore Rd

Take S Center St to W 2200 N



5 min (2.0 mi)

-  16. Turn left onto Elsinore Rd

-  17. Continue onto W Main St

-  18. Continue straight to stay on W Main St

-  19. Turn right onto S Center St

-  20. Turn left onto W 2200 N
 Destination will be on the left

1030-1228 W 2200 N

Elsinore, UT 84724

These directions are for planning purposes only. You may find that construction projects, traffic, weather, or other events may cause conditions to differ from the map results, and you should plan your route accordingly. You must obey all signs or notices regarding your route.

