

Map data ©2017 Google 10 mi

Seattle













Washington

Follow I-5 S to Steele St S in Parkland. Take the Steele St exit from WA-512 E

- | | |
|---|------------------|
| | 41 min (39.2 mi) |
| ↑ 1. Head southwest on Madison St toward 4th Ave | |
| ↘ 2. Turn right at the 1st cross street onto 4th Ave | 197 ft |
| ↘ 3. Turn right at the 1st cross street onto Spring St | 305 ft |
| ↗ 4. Turn right onto the ramp to Portland | 0.1 mi |
| ↘ 5. Use the left 2 lanes to keep left at the fork and follow signs for Airport Way | 1.0 mi |
| ↙ 6. Keep left, follow signs for Sea-Tac Airport/Interstate 5 S and merge onto I-5 S | 459 ft |
| ↘ 7. Keep right to stay on I-5 S | 10.0 mi |
| ↘ 8. Use the right 2 lanes to take exit 127 for WA-512 E toward Puyallup/S Tacoma Way | 26.8 mi |
| ↙ 9. Use the left 3 lanes to turn left onto WA-512 E (signs for Puyallup) | 0.3 mi |
| | 0.7 mi |

-  10. Take the Steele St exit
-
- 0.2 mi

Take Spanaway Loop Rd S, WA-507 S and Bald Hill Rd SE to Bluewater Dr SE in Thurston County

-
- 46 min (31.1 mi)
-  11. Use the left 2 lanes to turn left onto Steele St S
-
- 0.5 mi
-  12. Continue onto 116th St S
-
- 0.3 mi
-  13. Continue onto Spanaway Loop Rd S
-
- 3.9 mi
-  14. Spanaway Loop Rd S turns left and becomes WA-704 E
-
- 0.6 mi
-  15. Use the right 2 lanes to turn right onto WA-7 S
-
- 0.9 mi
-  16. Slight right onto WA-507 S
-
- 13.1 mi
-  17. Turn left onto Vail Rd SE
-
- 0.9 mi
-  18. Turn left onto Bald Hill Rd SE
-
- 3.6 mi
-  19. Turn left to stay on Bald Hill Rd SE
-
- 6.8 mi
-  20. Turn left onto Blue Hills Dr SE
-
- 190 ft
-  21. Turn left onto Bluewater Dr SE
-  Destination will be on the right
- 0.3 mi

22231 Bluewater Dr SE

Yelm, WA 98597

These directions are for planning purposes only. You may find that construction projects, traffic, weather, or other events may cause conditions to differ from the map results, and you should plan your route accordingly. You must obey all signs or notices regarding your route.