

Map data ©2017 Google 10 mi

Dallas

Texas

Follow I-35E and I-35 S to Hwy 6 S in McLennan County

- ↑

1. Head east toward Browder St

1 h 25 min (95.7 mi)

299 ft
- ↘

2. Turn right onto Browder St

240 ft
- ↘

3. Turn right onto Canton St

0.1 mi
- ↶

4. Use the left 2 lanes to turn slightly left onto the ramp to I-30 W/I-35E

0.5 mi
- ↘

5. Keep right at the fork to continue toward I-35E

⚠ Parts of this road may be closed at certain times or days

0.8 mi
- ↶

6. Keep left and merge onto I-35E

4.1 mi
- ↘

7. Keep left at the fork to continue on I-35E S, follow signs for Waco


52.7 mi
- ↑


8. Continue onto I-35 S


33.2 mi
- ↘


9. Take exit 337 toward US-77 BUS/Elm Ave


0.1 mi


-  10. Merge onto S Interstate Hwy 35 0.4 mi


-  11. Turn left onto I- 35 Service Rd/U.S. 77 Srv Rd 177 ft

-  12. Continue onto S Loop Dr 0.2 mi


-  13. Use the left lane to take the US-77 S ramp to TX-6 305 ft


-  14. Merge onto US-77 BUS S 0.7 mi


-  15. Keep left to continue on TX-484 Loop 0.5 mi


-  16. Keep left to stay on TX-484 Loop 2.2 mi


Continue on Hwy 6 S. Drive to S M 2882 in Falls County



-  17. Continue onto Hwy 6 S 25 min (23.8 mi)

-  18. Take the exit toward TX-6 BUS/Marlin 20.6 mi

-  19. Slight right onto Texas 6 Business S 0.4 mi

-  20. Sharp left at County Rd 2883 2.7 mi

-  21. Turn right toward S M 2882 472 ft

-  22. Continue onto S M 2882 305 ft
 Destination will be on the right

- 118 ft

211 S M 2882

Marlin, TX 76661

These directions are for planning purposes only. You may find that construction projects, traffic, weather, or other events may cause conditions to differ from the map results, and you should plan your route accordingly. You must obey all signs or notices regarding your route.

