



Seattle
Washington

Follow I-90 E and I-82 E/US-97 S to E Yakima Ave in Yakima. Take exit 33B from I-82 E/US-97 S

143 mi





-  Head southwest on Madison St toward 4th Ave
 197 ft

-  Turn right at the 1st cross street onto 4th Ave
 305 ft











-  Turn right at the 1st cross street onto Spring St
 0.1 mi

-  Turn right onto the ramp to Portland
 0.9 mi

-  Keep left at the fork, follow signs for Interstate 90 E/Bellevue/Spokane and merge onto I-90 E
 1.4 mi

-  Keep left at the fork to stay on I-90 E
107 mi
-  Take exit 110 for I-82 E/US-97 S toward Yakima
1.1 mi
-  Continue onto I-82 E/US-97 S
32.3 mi
-  Take exit 33B for Yakima Ave toward Terrace Heights
0.1 mi

Take Terrace Heights Way, Roza Hill Dr and N 57th St to Ram Way

- 6.4 mi
-  Turn left onto E Yakima Ave
0.3 mi
-  Continue onto Terrace Heights Way
1.8 mi
-  Continue straight onto Roza Hill Dr
0.8 mi
-  Turn left onto N 57th St
0.9 mi
-  Continue onto Lupine Dr
0.4 mi
-  Continue onto Coyote Creek Rd
0.4 mi
-  Continue onto N 57th St
0.3 mi
-  Turn right onto Vista Verde Dr
0.1 mi
-  Turn right to stay on Vista Verde Dr
0.4 mi
-  Turn left onto Ram Way
[Destination will be on the right](#)
0.9 mi

These directions are for planning purposes only. You may find that construction projects, traffic, weather, or other events may cause conditions to differ from the map results, and you should plan your route accordingly. You must obey all signs or notices regarding your route.

