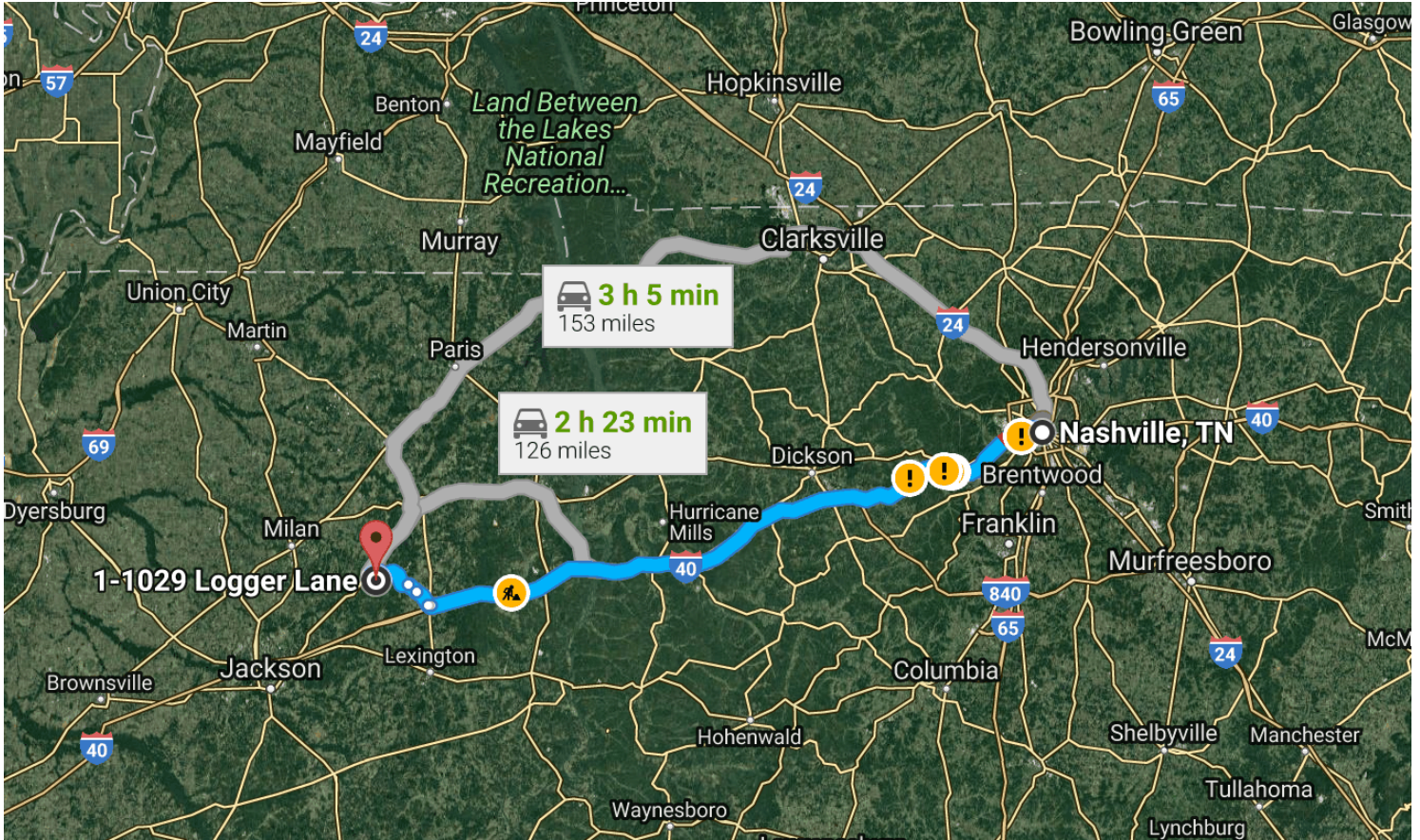




Directions from Nashville to 1-1029 Logger Ln



Nashville

Tennessee

Get on I-40 W/I-65 N

0.8 mi

↑ Head southwest on Church St toward Capitol Blvd

0.6 mi

↗ Turn right onto George L Davis Blvd

157 ft

⤴ Merge onto I-40 W/I-65 N via the ramp on the left to Memphis/Louisville





0.2 mi

Follow I-40 W to TN-22 N in Parkers Crossroads. Take exit 108 from I-40 W

100 mi









⤴ Merge onto I-40 W/I-65 N

0.8 mi

-  Take the I-40 W exit on the left toward Memphis
0.4 mi
-  Continue onto I-40 W
1.4 mi
-  Keep right to stay on I-40 W, follow signs for Memphis
97.7 mi
-  Take exit 108 for TN-22 toward Huntingdon/Lexington
0.2 mi

Take Cecil Walls Rd and TN-424 W to Logger Ln in Carroll County

14.3 mi

-  Turn right onto TN-22 N
377 ft
-  Continue straight to stay on TN-22 N
0.2 mi
-  Turn left onto Rock Springs Rd
0.4 mi
-  Turn right onto Cecil Walls Rd
2.8 mi
-  Continue onto Dees Rd
1.8 mi
-  Turn left onto TN-424 W
7.2 mi
-  Turn left onto New Bethel Rd
1.2 mi
-  Turn left onto Logger Ln
0.5 mi

1-1029 Logger Ln
Cedar Grove, TN 38321

These directions are for planning purposes only. You may find that construction projects, traffic, weather, or other events may cause conditions to differ from the map results, and you should plan your route accordingly. You must obey all signs or notices regarding your route.

