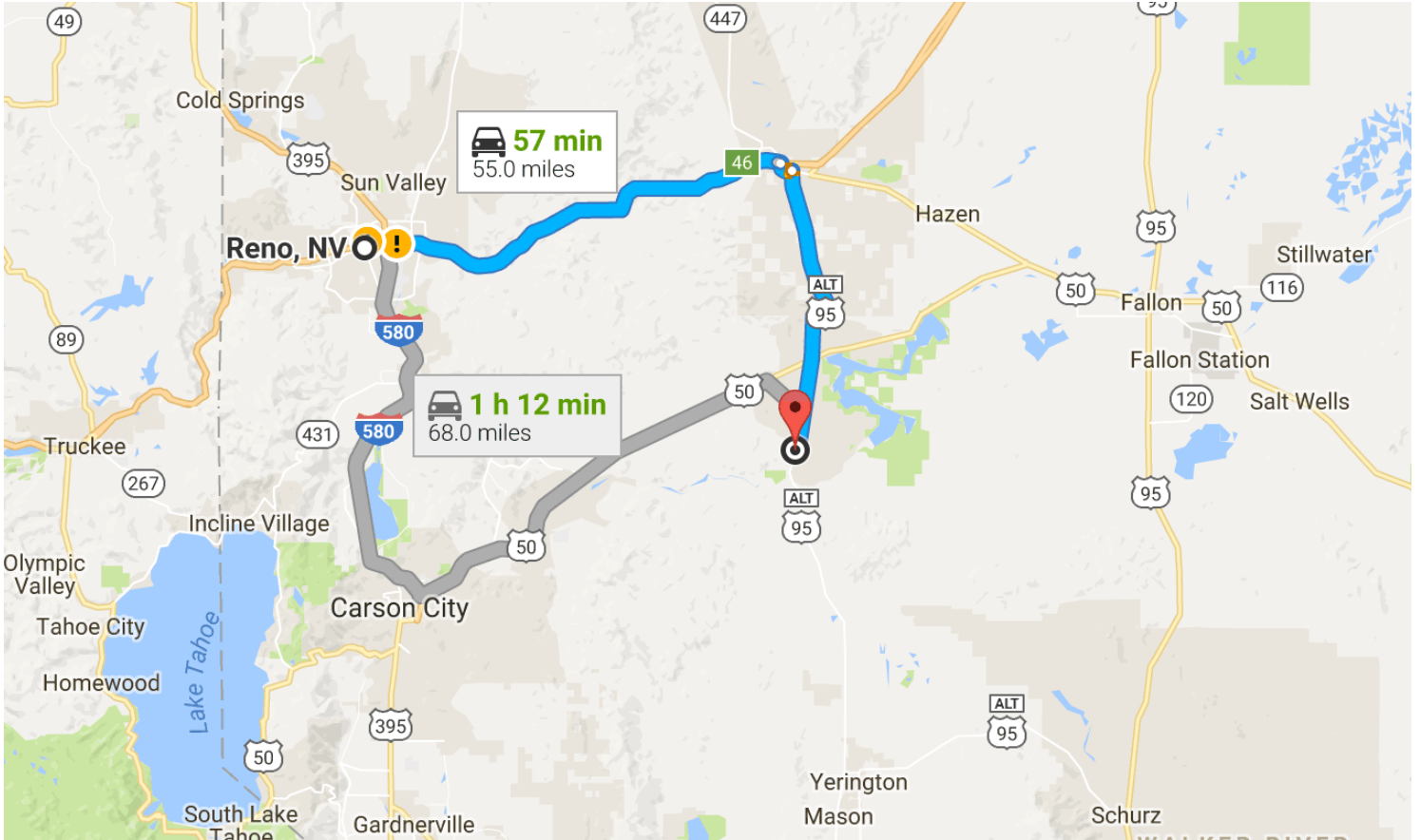




Directions from Reno to



Reno Nevada

Get on I-80 E from N Center St

0.6 mi

↑ Head north on Old U.S. 395 N/N Virginia St toward E 4th St
128 ft


↗ Turn right at the 1st cross street onto E 4th St
394 ft

↖ Turn left at the 1st cross street onto N Center St
0.3 mi


↗ Turn right to merge onto I-80 E
0.2 mi

Follow I-80 E to I-80BUS E in Fernley. Take exit 46 from I-80 E

32.5 mi

 Merge onto I-80 E


32.2 mi

 Take exit 46 for U.S. 95 Alt S toward Fernley W


0.2 mi

Drive to US-95 ALT S in Silver Springs

21.9 mi

 Turn right onto I-80BUS E (signs for Fernley)

1.2 mi

 Turn right onto US-95 ALT S/S R 95A

[Continue to follow US-95 ALT S](#) [Destination will be on the right](#)

20.7 mi

These directions are for planning purposes only. You may find that construction projects, traffic, weather, or other events may cause conditions to differ from the map results, and you should plan your route accordingly. You must obey all signs or notices regarding your route.

