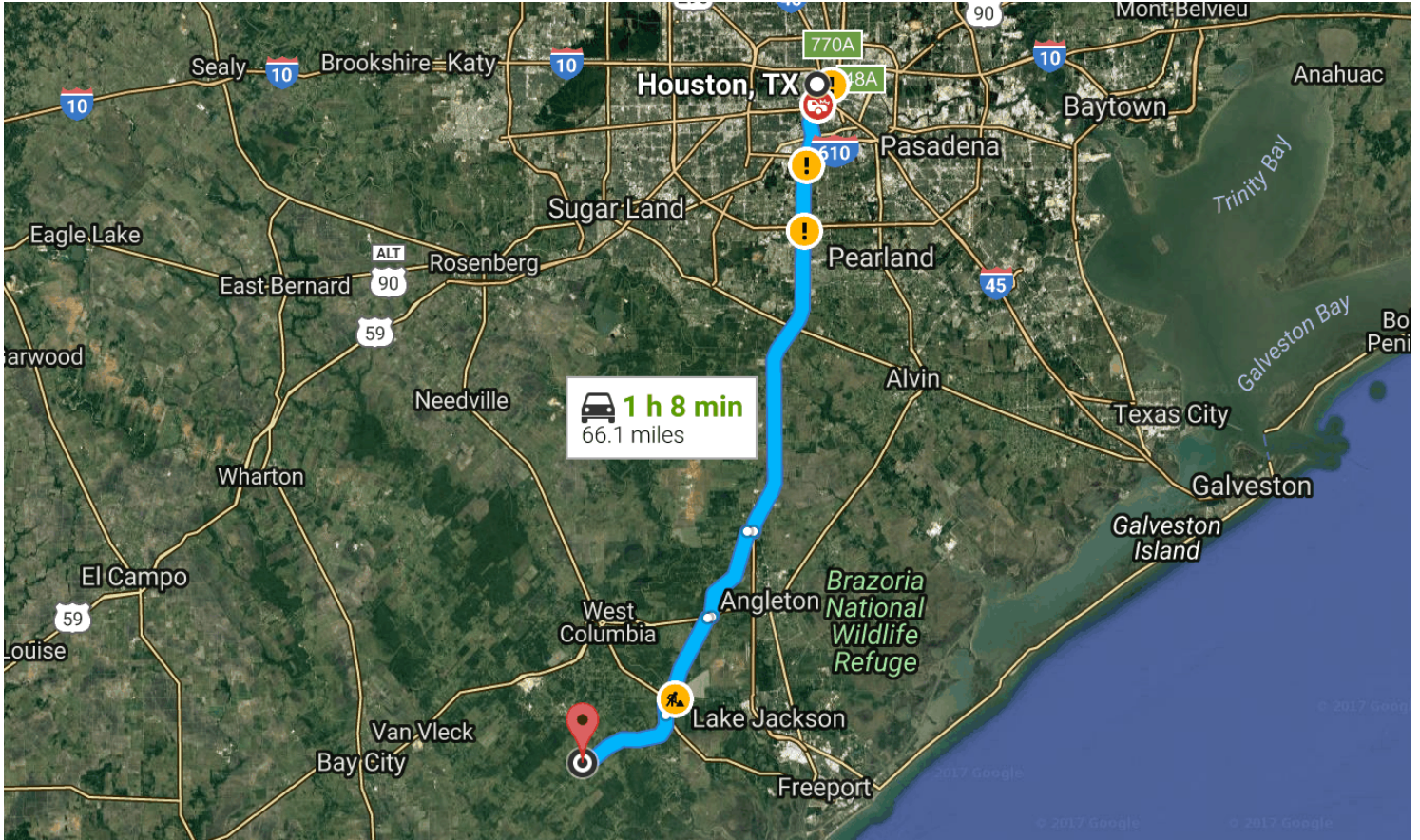




Directions from Houston to



Houston

Texas

Get on I-45 N

0.3 mi

↑ Head northeast on Bagby St

141 ft

↶ Turn left onto Walker St

259 ft

⤴ Merge onto I-45 N via the ramp on the left to Dallas

0.2 mi

Take State Hwy 288 S/TX-288 S to County Rd 45 in Brazoria County

39.5 mi


⤴ Merge onto I-45 N

0.4 mi

 Take exit 48A for Interstate 10 E toward Beaumont
0.3 mi

 Merge onto I-10 E
0.8 mi

 Take exit 770A to merge onto I-69/US-59 S
2.8 mi

 Take the exit onto State Hwy 288 S/TX-288 S toward Lake Jackson/Freeport
35.2 mi

Follow FM 521 Rd S to Williams St


26.3 mi

 Turn right onto County Rd 45
0.5 mi

 Turn left onto FM 521 Rd S
7.7 mi

 Turn right onto Jimmy Phillips Blvd
0.3 mi

 Turn left onto FM521 W/Britt Bailey Blvd
[Continue to follow FM521 W](#)
8.1 mi

 Turn left onto TX-36 S/N Brooks St (signs for Farm Rd 521 W)
0.8 mi

 Turn right onto FM521 W/Brooks St
[Continue to follow FM521 W](#)
8.5 mi

 Turn right onto Williams St
[Destination will be on the right](#)
0.3 mi

These directions are for planning purposes only. You may find that construction projects, traffic, weather, or other events may cause conditions to differ from the map results, and you should plan your route accordingly. You must obey all signs or notices regarding your route.

