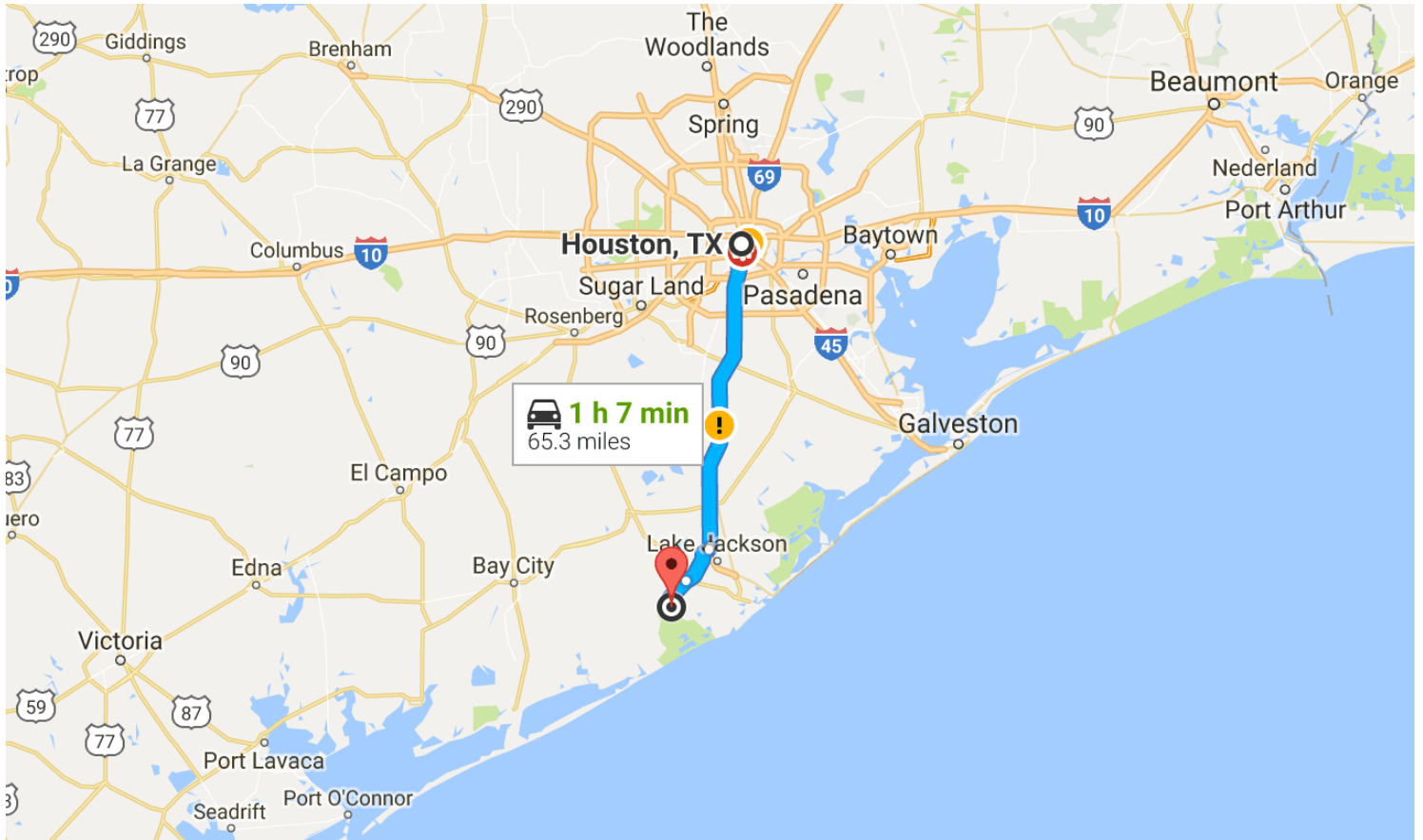




# Directions from Houston to



## Houston

Texas

### Get on I-45 N

0.3 mi



Head northeast on Bagby St

141 ft



Turn left onto Walker St

259 ft



Merge onto I-45 N via the ramp on the left to Dallas

0.2 mi

Take State Hwy 288 S/TX-288 S to FM 2004 S in Lake Jackson. Take the Farm to Mkt Rd 2004 exit from State Hwy 288 S/TX-288 S

52.6 mi




Merge onto I-45 N

0.4 mi

 Take exit 48A for Interstate 10 E toward Beaumont


0.3 mi

---

 Merge onto I-10 E


0.8 mi

---

 Take exit 770A to merge onto I-69/US-59 S

2.8 mi

---

 Take the exit onto State Hwy 288 S/TX-288 S toward Lake Jackson/Freeport

47.8 mi

---

 Take the Farm to Mkt Rd 2004 exit toward Richwood

0.5 mi

---

Continue on FM 2004 S. Take FM 2611 to El Lago Dr


12.4 mi

---

 Slight right onto FM 2004 S (signs for Farm-To-Market Rd 2004 W)


6.7 mi

---

 Continue onto FM 2611


3.7 mi

---

 Turn left onto FM 2621

0.2 mi

---

 Turn right onto County Rd 659

1.0 mi

---

 Turn left onto 659


256 ft

---

 Continue onto Recreation Dr


0.1 mi

---

 Turn right onto N Belt Dr

0.7 mi

---

 Turn left onto El Lago Dr

[Destination will be on the right](#)

217 ft

---

These directions are for planning purposes only. You may find that construction projects, traffic, weather, or other events may cause conditions to differ from the map results, and you should plan your route accordingly. You must obey all signs or notices regarding your route.

