

### Medford, OR

Get on I-5 S from S Central Ave, Rogue Valley Hwy 99 and Garfield St

2.6 mi

↑ Head southeast on N Fir St toward W 6th St

0.3 mi

↶ Turn left onto W 10th St

0.1 mi

↷ Turn right onto S Central Ave

0.6 mi

↷ Turn right onto S Riverside Ave

0.3 mi

↑ Continue onto Rogue Valley Hwy 99

0.5 mi

↶ Turn left onto Garfield St


0.4 mi

 Turn right onto the Interstate 5 S ramp to Ashland

0.4 mi

Follow I-5 S to 99-97 Cutoff in Siskiyou County. Take exit 766 from I-5 S

57.8 mi

 Merge onto I-5 S

[Entering California](#)


57.6 mi

 Take exit 766 toward Grenade/Gazelle


0.3 mi

Follow 99-97 Cutoff and Big Springs Rd to Hill Dr

17.1 mi

 Turn left onto 99-97 Cutoff

7.7 mi

 Turn right onto Big Springs Rd


7.8 mi

 Turn right onto Gallop Rd/Gallup Rd


486 ft

 Turn left onto Lake Shore Dr

1.0 mi

 Turn right onto Browndeer Rd

0.2 mi

 Turn left at the 3rd cross street onto Antler Way

0.3 mi

 Turn right onto Hill Dr

171 ft

 Continue straight to stay on Hill Dr

[Destination will be on the right](#)

52 ft

These directions are for planning purposes only. You may find that construction projects, traffic, weather, or other events may cause conditions to differ from the map results, and you should plan your route accordingly. You must obey all signs or notices regarding your route.

