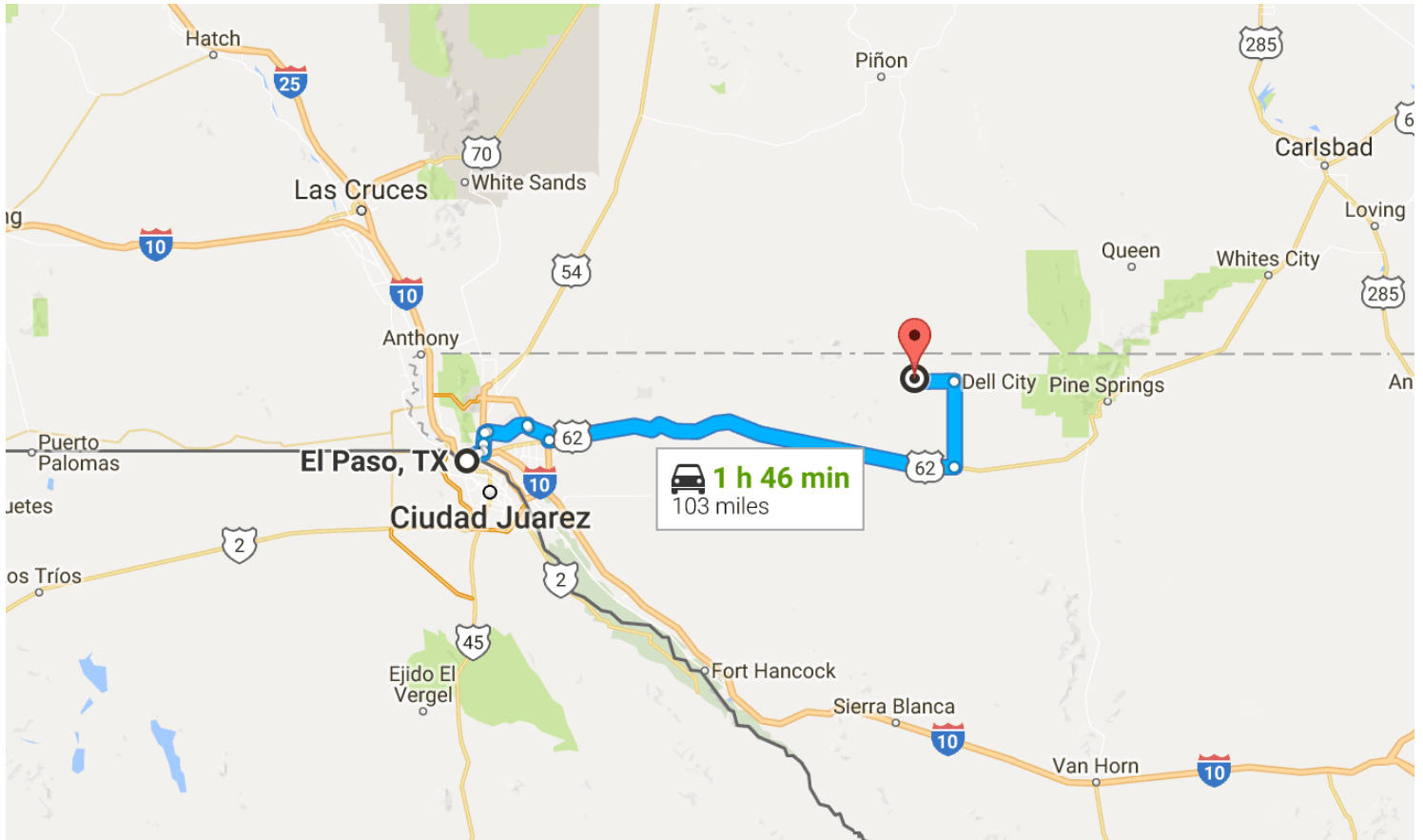




Directions from El Paso, TX to



El Paso, TX

Get on I-10 E

0.6 mi

↑ Head southwest on E Mills Ave toward N Campbell St

203 ft

➤ Turn right at the 1st cross street onto N Campbell St

May be closed at certain times or days

0.1 mi

⤴ Turn right to merge onto I-10 E


0.4 mi


Take TX-601 Spur and US-180 E/US-62 E to Ranch Rd 1437 in Hudspeth County


82.7 mi


⤴ Merge onto I-10 E


1.9 mi


-  Take exit 22B toward US-54 E/Patriot Frwy/Alamogordo/Ft Bliss
1.1 mi


-  Keep left to continue toward US-54 E
0.9 mi


-  Keep left to continue toward US-54 E
0.1 mi


-  Keep left, follow signs for U.S. 54 E/Alamogordo and merge onto US-54 E
1.8 mi


-  Take exit 24B for Texas 601 Spur E toward Airport
0.5 mi


-  Merge onto TX-601 Spur
6.8 mi

-  Take the Texas 375 Loop S exit
0.4 mi

-  Merge onto TX-375 Loop W
3.8 mi


-  Take the US-62/US-180/Montana Ave exit
0.2 mi


-  Continue onto Joe Battle Blvd
200 ft


-  Turn left onto US-180 E/US-62 E/Montana Ave
[Continue to follow US-180 E/US-62 E](#)
65.0 mi

Continue on Ranch Rd 1437 to your destination

- 19.6 mi

-  Turn left onto Ranch Rd 1437
13.3 mi

-  Turn left onto FM 2249 W/Broadway Dr
[Continue to follow FM 2249 W](#)
5.3 mi

-  Slight right
[Destination will be on the left](#)
1.1 mi

These directions are for planning purposes only. You may find that construction projects, traffic, weather, or other events may cause conditions to differ from the map results, and you should plan your route accordingly. You must obey all signs or notices regarding your route.

