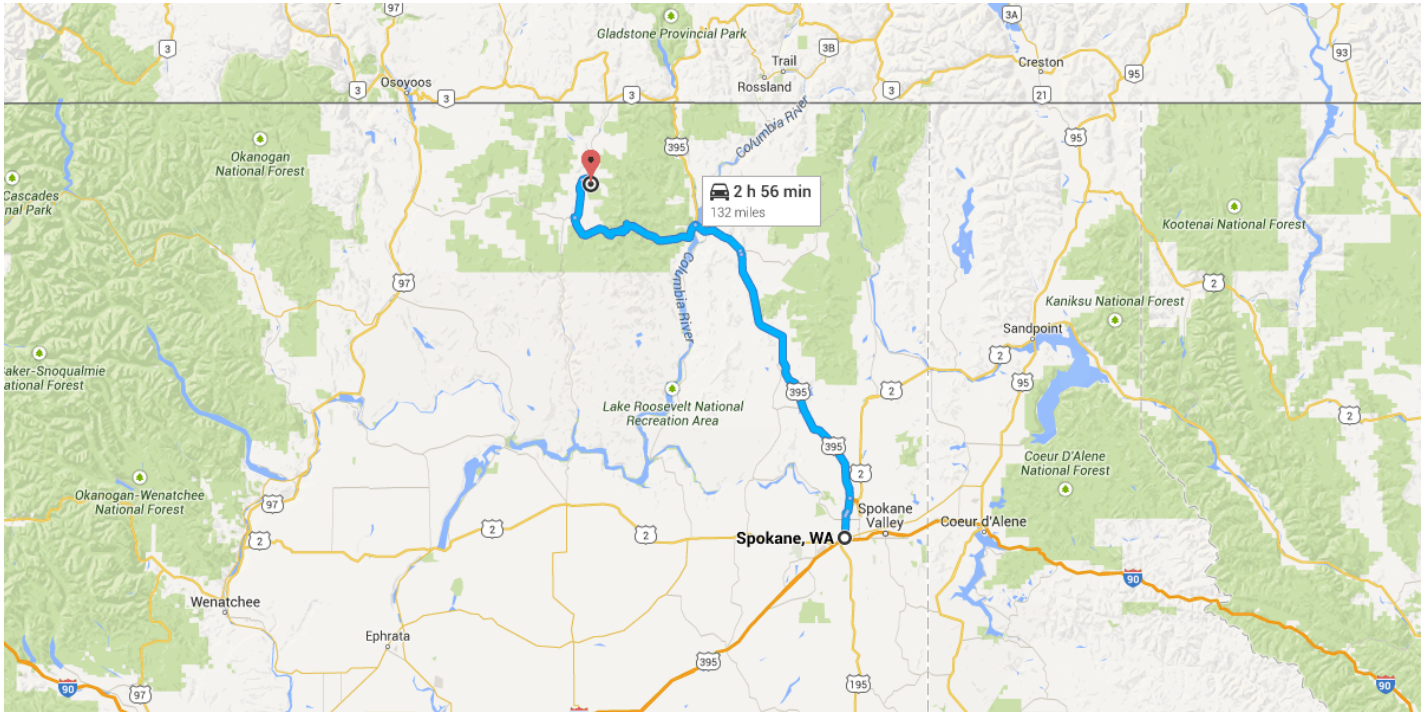


Directions from Spokane, WA to Humphrey Ln

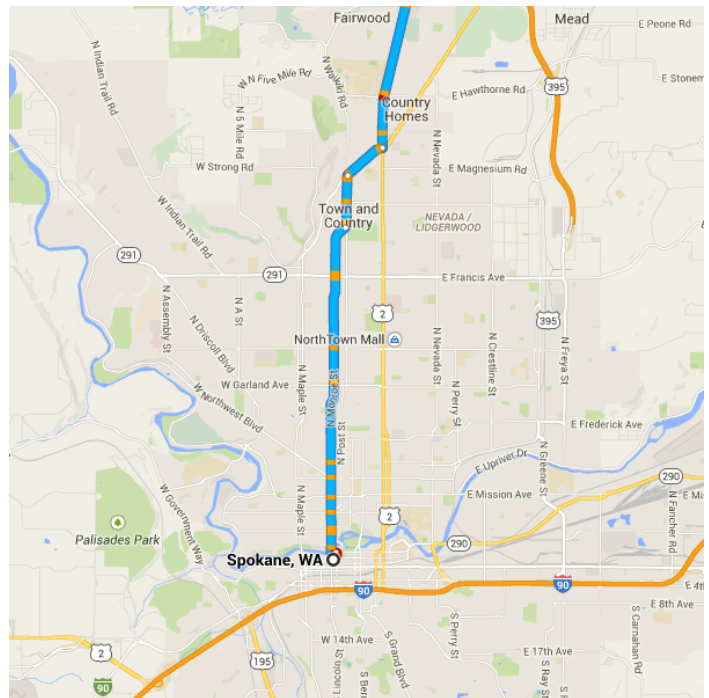


o Spokane, WA

Take N Monroe St to US-395 N/N Division St in Country Homes


6.2 mi / 16 min

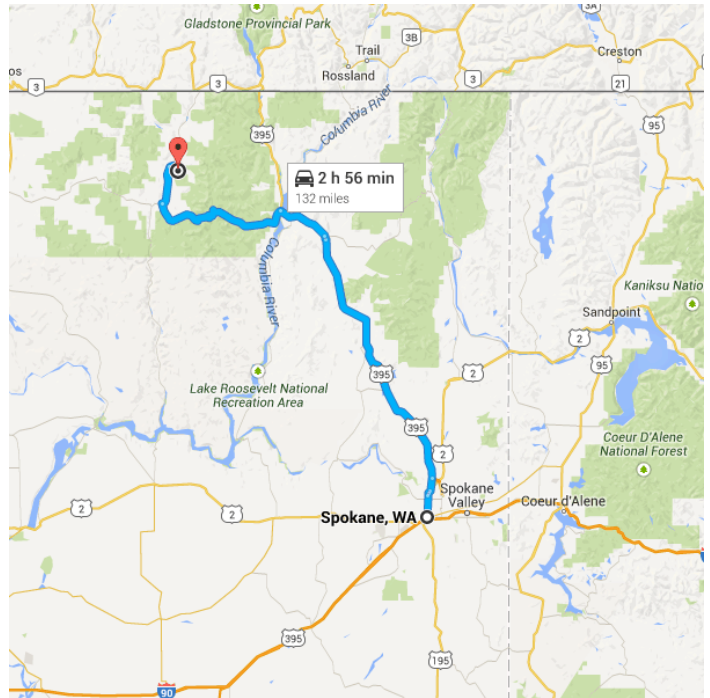
- ↑ 1. Head east on W Main Ave toward N Lincoln St
_____ 253 ft
- ↶ 2. Turn left onto N Lincoln St
_____ 384 ft
- ↶ 3. Turn left onto W Spokane Falls Blvd
_____ 417 ft
- ↷ 4. Turn right toward N Monroe St
_____ 151 ft
- ↷ 5. Slight right onto N Monroe St
_____ 4.6 mi
- ↶ 6. Slight left onto N Wall St
_____ 0.7 mi
- ↷ 7. Turn right onto N Country Homes Blvd
_____ 0.6 mi



Continue on US-395 N to WA-20 W


77.2 mi / 1 h 29 min

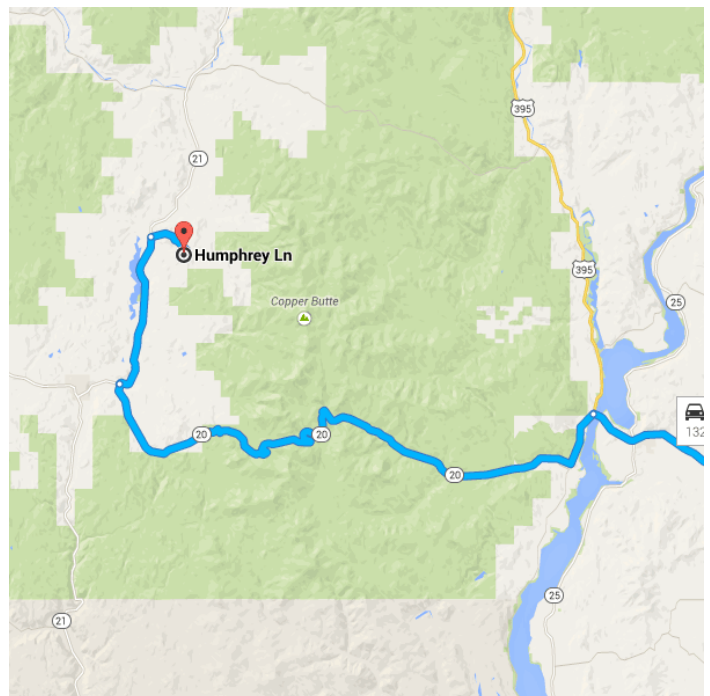
8. Turn **left** onto **US-395 N/N Division St**
 Continue to follow US-395 N
3.0 mi
9. Merge onto **US-395 N**
61.3 mi
10. Turn **left** toward **W Glenn Ave**
174 ft
11. Continue onto **W Glenn Ave**
0.2 mi
12. Continue onto **S Railroad St**
0.9 mi
13. At the traffic circle, take the **2nd** exit onto **US-395 W/WA-20 W**
11.8 mi




Continue on **WA-20 W**. Drive to **Humphrey Ln**

48.6 mi / 1 h 10 min

14. Turn **left** onto **WA-20 W**
36.7 mi
15. Turn **right** onto **WA-21 N**
9.0 mi
16. Turn **right** onto **Lambert Creek Rd**
2.4 mi
17. Continue straight onto **Humphrey Ln**
0.2 mi
18. Turn **left** to stay on **Humphrey Ln**
 Destination will be on the right
0.3 mi



 **Humphrey Ln**
Republic, WA 99166

These directions are for planning purposes only. You may find that construction projects, traffic, weather, or other events may cause conditions to differ from the map results, and you should plan your route accordingly. You must obey all signs or notices regarding your route.