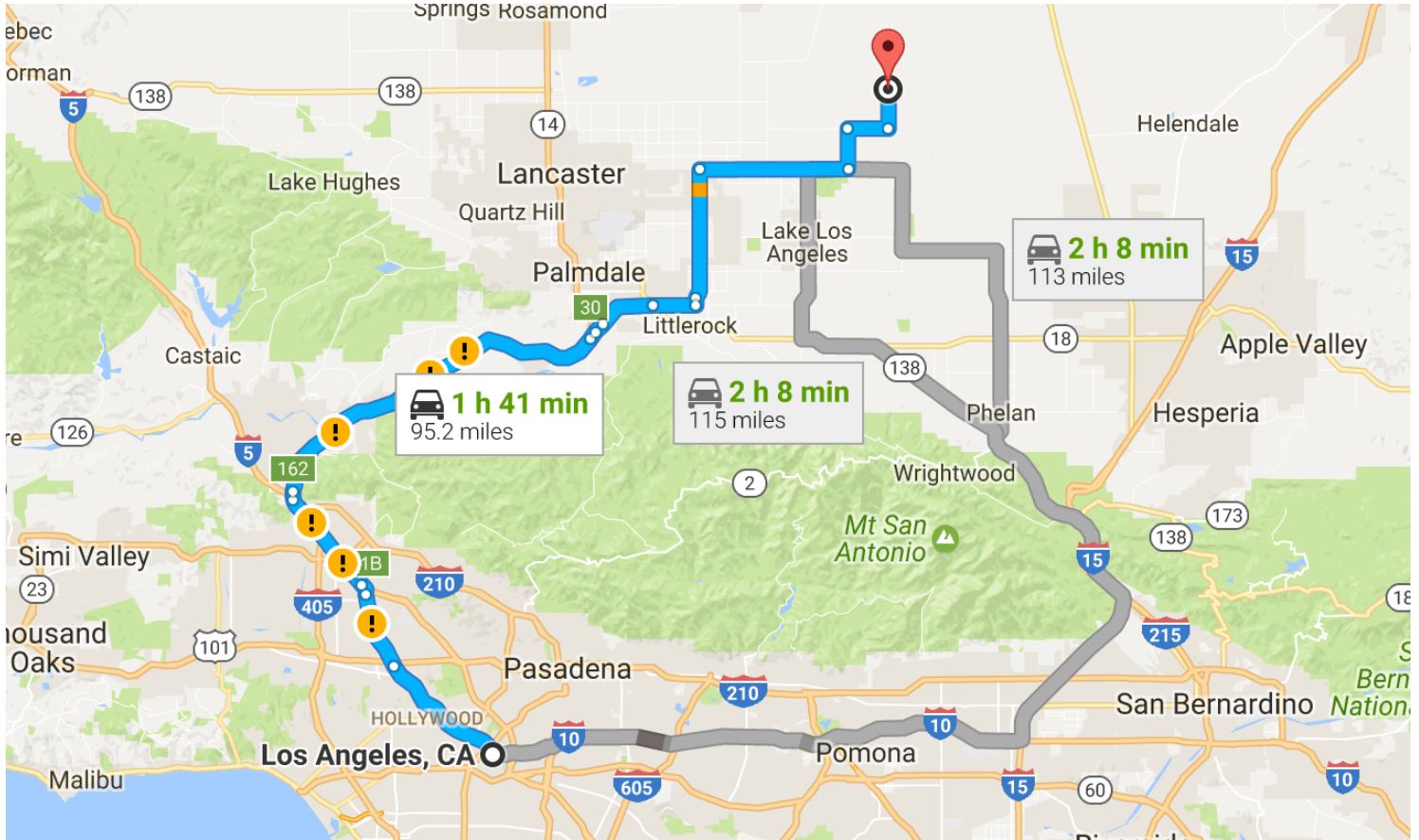




Directions from Los Angeles, CA to



Los Angeles, CA

Get on US-101 N from N Broadway

0.7 mi

↑ Head northwest on W 1st St toward S Spring St

0.1 mi

➤ Turn right onto N Broadway

0.2 mi

↑ Continue straight to stay on N Broadway











0.2 mi

⤴ Turn right to merge onto US-101 N toward I-110 N






0.2 mi

Continue on US-101 N. Take CA-170 N/Hwy 170 N/Hollywood Fwy, I-5 N and CA-14 N to Sierra Hwy. Take exit 30 from CA-14 N

55.5 mi

-  Merge onto US-101 N
10.1 mi
-  Keep left at the fork to continue on CA-170 N/Hwy 170 N/Hollywood Fwy, follow signs for Sacramento
6.0 mi
-  Take exit 11B on the left for Interstate 5 N toward Sacramento
0.9 mi
-  Merge onto I-5 N
1.1 mi
-  Keep left to stay on I-5 N
0.9 mi
-  Keep left to stay on I-5 N
4.8 mi
-  Keep left at the fork to stay on I-5 N
1.5 mi
-  Take exit 162 for State Route 14 N/Antelope Valley Freeway toward Palmdale/Lancaster
0.6 mi
-  Continue onto CA-14 N
28.9 mi
-  Take exit 30 toward Pearblossom Hwy
0.7 mi

Take Pearblossom Hwy, 90th St E and E Avenue J to 230th St E

- 39.0 mi
-  Merge onto Sierra Hwy
0.8 mi
-  Continue onto Pearblossom Hwy
4.4 mi
-  Continue straight onto E Ave T
3.2 mi
-  Turn left onto 87th St E
0.6 mi
-  Continue straight onto 90th St E
9.7 mi
-  Turn right onto E Avenue J
11.1 mi

↶ Turn left onto 200th St E

3.1 mi

↷ Turn right onto E Ave G

3.0 mi

↶ Turn left onto 230th St E

[Destination will be on the left](#)

3.0 mi

These directions are for planning purposes only. You may find that construction projects, traffic, weather, or other events may cause conditions to differ from the map results, and you should plan your route accordingly. You must obey all signs or notices regarding your route.

