


Tampa, FL

Get on I-275 S from N Florida Ave

-
- 3 min (0.9 mi)
-  1. Head west on E Zack St toward N Marion St


322 ft
 -  2. Turn right onto N Florida Ave


0.5 mi
 -  3. Turn left onto E Kay St


479 ft
 -  4. Use the right 2 lanes to take the ramp onto I-275 S


0.2 mi



Take FL-589 Toll N to FL-52 W in Pasco County. Take exit 27 from FL-589 Toll N



-
- 31 min (33.1 mi)
-  5. Merge onto I-275 S

4.0 mi
 -  6. Use the right 2 lanes to take exit 39 to merge onto FL-60 W toward Clearwater/Tampa Airport

1.6 mi
 -  7. Continue onto FL-589 Toll N



4.9 mi
 -  8. Keep left to stay on FL-589 Toll N


7.6 mi
 -  9. Keep left at the fork to stay on FL-589 Toll N
 Toll road


14.7 mi
 -  10. Take exit 27 for FL-52 toward San Antonio/Dade City
 Toll road


0.3 mi


Continue on FL-52 W. Take Lake Dr to Monica Ave


-
- 11 min (5.6 mi)
-  11. Use the left 2 lanes to turn left onto FL-52 W
 Partial toll road

3.1 mi
 -  12. Turn left onto Key Lime Dr

0.7 mi
 -  13. Turn left onto Oconee Blvd

0.2 mi
 -  14. Turn right onto Lake Dr

1.1 mi
 -  15. Turn left onto Gurnee Ave

0.2 mi
 -  16. Turn right to stay on Gurnee Ave

0.2 mi

➔ 17. Turn right onto Olsen St

0.1 mi

⬅ 18. Turn left onto Monica Ave

i Destination will be on the left

397 ft

13105 Monica Avenue

New Port Richey, FL 34654

These directions are for planning purposes only. You may find that construction projects, traffic, weather, or other events may cause conditions to differ from the map results, and you should plan your route accordingly. You must obey all signs or notices regarding your route.

