







## Bend, OR









### Take NW Franklin Ave to US-97 S/Bend Pkwy

- 
-  1. Head southeast on NW Franklin Ave toward NW Wall St 3 min (0.6 mi)
- 
-  2. Turn left onto NW Harriman St 0.3 mi
- 
-  3. Turn right onto NW Hawthorne Ave 0.1 mi
- 
- 0.2 mi

### Continue on US-97 S to Lake County

- 
-  4. Turn right onto US-97 S/Bend Pkwy 1 h 2 min (60.4 mi)  
 Continue to follow US-97 S
- 
-  5. Turn left onto OR-31 S 31.2 mi
- 
- 29.2 mi

### Follow County Rd 5-10, Fort Rock Rd and Christmas Valley Rd/Christmas Valley Wagontire Rd/County Hwy 5-14 to Summer St in Christmas Valley

- 
-  6. Turn left onto County Rd 5-10 38 min (34.3 mi)
- 
-  7. Turn right onto County Rd 5-10/Fort Rock Rd 12.1 mi  
 Continue to follow Fort Rock Rd
- 
-  8. Turn right onto County Hwy 5-10/Fort Rock Rd 9.2 mi
- 
-  9. Turn left onto Christmas Valley Rd/Christmas Valley Wagontire Rd/County Hwy 5-14 1.0 mi
- 
-  10. Turn left onto Christmas Tree Ln 11.0 mi
- 
-  11. Turn left onto Summer St 0.9 mi  
 Destination will be on the left
- 
- 200 ft

## Summer Street

Christmas Valley, OR 97641

These directions are for planning purposes only. You may find that construction projects, traffic, weather, or other events may cause conditions to differ from the map results, and you should plan your route accordingly. You must obey all signs or notices regarding your route.

