

# Orlando, FL

## Get on FL-408 W from W Anderson St

- 
- 3 min (0.7 mi)
1. Head east on W South St toward S Orange Ave  

---

108 ft
  2. Turn right onto S Orange Ave  

---

463 ft
  3. Turn right at the 1st cross street onto W Anderson St  

---

0.4 mi
  4. Use the right lane to turn left onto S Division Ave  


---

325 ft
  5. Turn right to merge onto FL-408 W  


---

0.1 mi


## Continue on FL-408 W. Take FL-429 N to SR 429 Connector Rd

- 
- 21 min (22.6 mi)
6. Merge onto FL-408 W  
 Toll road  


---

8.8 mi
  7. Use the right 2 lanes to take the Florida's Turnpike N exit toward Ocala  
 Toll road  


---

0.6 mi
  8. Merge onto Florida's Turnpike  
 Toll road  

---

1.3 mi
  9. Take exit 267A toward FL-429 N/Apopka  
 Toll road  

---

1.4 mi
  10. Merge onto FL-429 N  
 Partial toll road  


---

10.6 mi

## Follow Co Rd 437 to FL-44 E in Lake County

- 
- 17 min (11.3 mi)
11. Turn right onto SR 429 Connector Rd  

---

0.1 mi
  12. Turn left at the 1st cross street onto Co Rd 437/Plymouth Sorrento Rd  
 Continue to follow Co Rd 437  

---

7.6 mi
  13. Turn right onto FL-46 E  

---

0.5 mi
  14. Turn left onto Co Rd 437  

---

3.0 mi

➤ 15. Turn right onto FL-44 E

17 min (15.6 mi)

Follow Co Rd 42 W to 2nd Ave in Lake Mack-Forest Hills

4 min (2.9 mi)

⬅ 16. Turn left onto Co Rd 42 W

2.8 mi

⬅ 17. Turn left onto 2nd St

351 ft

➤ 18. Turn right at the 1st cross street onto 2nd Ave

[i](#) Destination will be on the right

75 ft

### 31601-31719 2nd Avenue

DeLand, FL 32720

