



## Reno, NV


### Get on I-80 E from N Center St

- 
- 3 min (0.6 mi)
-  1. Head north on Old U.S. 395 N/N Virginia St toward E 4th St  


---

128 ft
  -  2. Turn right at the 1st cross street onto E 4th St  

---

394 ft
  -  3. Turn left at the 1st cross street onto N Center St  


---

0.3 mi
  -  4. Use the right 2 lanes to turn right to merge onto I-80 E  


---

0.2 mi

### Follow I-80 E to Fernley. Take exit 48 from I-80 E

- 
- 30 min (35.0 mi)
-  5. Merge onto I-80 E  


---

34.5 mi
  -  6. Take exit 48 toward US-95 Alt/US-50 Alt/E Fernley  


---

0.5 mi


### Take NV-828 E/Farm District Rd to your destination

- 
- 18 min (7.1 mi)
-  7. Turn right onto I-80BUS W/US-95 ALT (signs for Fernley/Fallon/NAS Fallon)  


---

0.8 mi
  -  8. At the traffic circle, take the 2nd exit onto NV-828 E/Farm District Rd  


---

3.9 mi
  -  9. Turn right onto Clearwater Pkwy  


---

0.5 mi
  -  10. Turn right onto Desert Shadows Ln  



---

0.4 mi
  -  11. Turn left onto Partridge Rd  

---

0.8 mi
  -  12. Turn right  

---

0.4 mi
  -  13. Turn left  
 Destination will be on the left  

---

0.3 mi

## Partridge Road

Fernley, NV 89408

These directions are for planning purposes only. You may find that construction projects, traffic, weather, or other events may cause conditions to differ from the map results, and you should plan your route accordingly. You must obey all signs or notices regarding your route.

