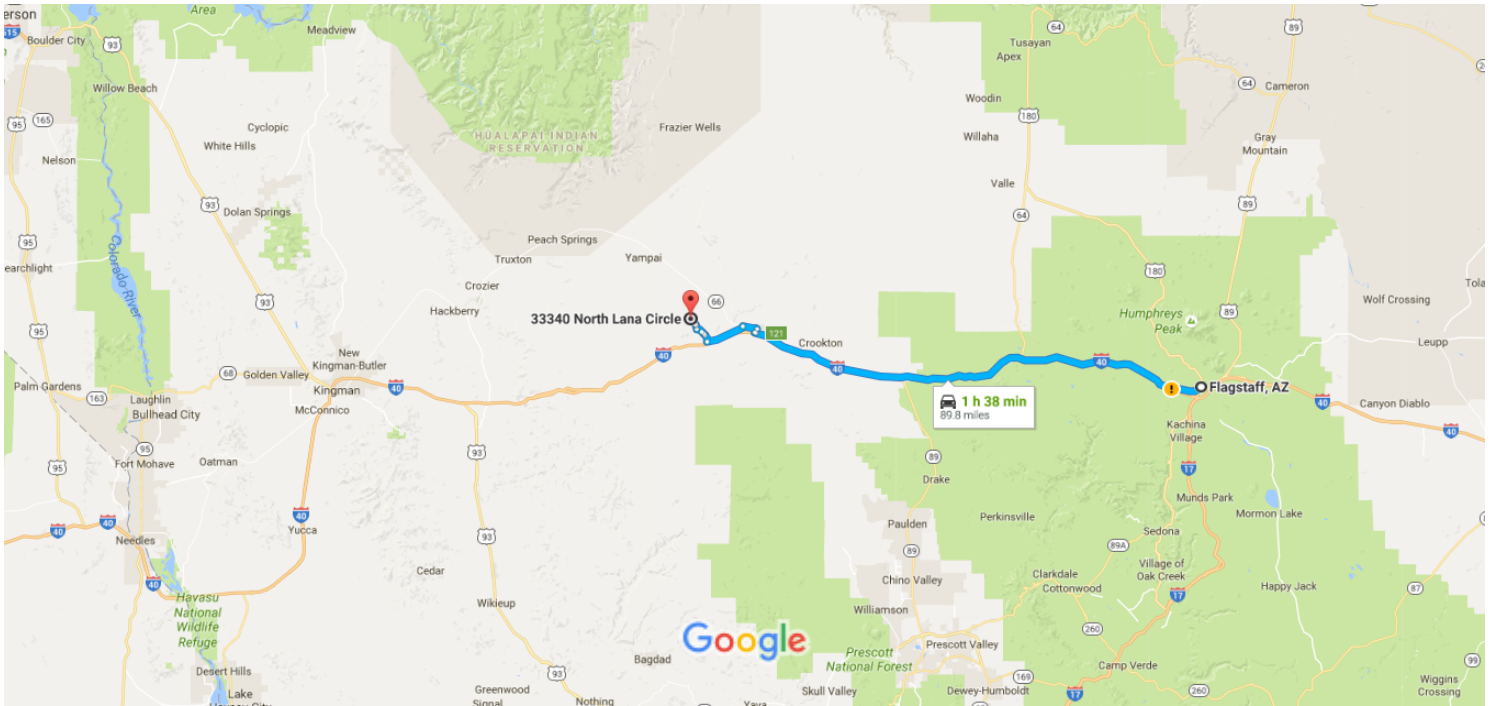




Flagstaff, AZ to 33340 North Lana Circle,
Seligman, AZ 86337


Drive 89.8 miles, 1 h 38 min




Map data ©2016 Google 10 mi

Flagstaff, AZ


Continue to I-40 W


-
- 9 min (5.1 mi)
-  1. Head west on Historic Rte 66 toward N Humphreys St

0.6 mi
 -  2. Turn right onto I-40BL W/Historic Rte 66 (signs for Los Angeles/Interstate 40 W/Interstate 40 Business/US-66 W)

4.4 mi


Follow I-40 W to I-40BL E in Seligman. Take exit 121 from I-40 W


-
- 57 min (70.1 mi)
-  3. Merge onto I-40 W


69.8 mi
 -  4. Take exit 121 for Interstate 40 Business Loop toward AZ-66/Seligman/Peach Springs


0.2 mi


Take AZ-66 W/Historic Rte 66, Fort Rock Rd and Vía De Oro to Dorado Rd


-
- 32 min (14.7 mi)
-  5. Turn right onto I-40BL E


1.1 mi
 -  6. Turn right onto AZ-66 W/Historic Rte 66 (signs for Peach Springs)



2.3 mi
 -  7. Turn left onto Fort Rock Rd


6.3 mi
 -  8. Turn right onto Via De Oro Pkwy


1.2 mi
 -  9. Continue straight onto Vía De Oro


0.3 mi
 -  10. Continue onto Via De Oro Pkwy


0.4 mi
 -  11. Continue onto Vía De Oro

0.9 mi
 -  12. Turn right onto Corona Cir/Vía De Oro
 Continue to follow Vía De Oro

0.7 mi
 -  13. Continue onto Valley Pkwy

0.2 mi
 -  14. Continue straight onto Vía De Oro

0.8 mi
 -  15. Turn right at Campana

0.3 mi
 -  16. Turn left onto Dorado Rd

0.2 mi

33340 North Lana Circle

Seligman, AZ 86337

