







Odessa, TX



Take I-20 W to Interstate 20 Frontage Rd/Interstate 20 Service Rd. Take exit 93 from I-20 W

23 min (23.4 mi)

-  1. Head southwest on I-20BL W/W 2nd St toward N Grant Ave
 Continue to follow I-20BL W
3.5 mi
-  2. Use the right lane to take the Interstate 20 W ramp
0.6 mi
-  3. Merge onto I-20 W
19.0 mi
-  4. Take exit 93 for Farm to Market 1053 toward Ft. Stockton
0.2 mi
-  5. Keep left at the fork and merge onto Interstate 20 Frontage Rd/Interstate 20 Service Rd
102 ft








Follow FM 1053 S to E Dickinson Blvd in Fort Stockton

53 min (59.7 mi)

-  6. Merge onto Interstate 20 Frontage Rd/Interstate 20 Service Rd
0.2 mi
-  7. Turn left onto FM 1053 S (signs for I-20 E/Farm to Market Rd 1053)
59.5 mi

Take US-285 S to Valley View Rd in Terrell County

1 h 16 min (82.0 mi)

-  8. Turn left onto E Dickinson Blvd
0.3 mi
-  9. Turn right onto US-285 S/N Alamo St
 Continue to follow US-285 S
63.8 mi
-  10. Turn left onto US-90 E/W Oak St
 Continue to follow US-90 E
17.9 mi
-  11. Turn right onto Valley View Rd
 Destination will be on the right
5 min (1.3 mi)

Valley View Road

Dryden, TX 78851

These directions are for planning purposes only. You may find that construction projects, traffic, weather, or other events may cause conditions to differ from the map results, and you should plan your route accordingly. You must obey all signs or notices regarding your route.

