





Gainesville, FL

Get on I-75 N from S Main St and FL-331 S/SW Williston Rd

-
- 11 min (5.3 mi)
-  1. Head south on S Main St toward SW 1 Ave/SW 1st Ave


0.5 mi
 -  2. At the traffic circle, take the 3rd exit and stay on S Main St


1.9 mi
 -  3. Turn right onto FL-331 S/SW Williston Rd

2.7 mi
 -  4. Turn right onto the Interstate 75 N ramp to FL-24 W/FL-26 W/Lake City

0.2 mi


Follow I-75 N to US-90 E/W US Hwy 90 in Lake City. Take exit 427 from I-75 N


-
- 37 min (44.8 mi)
-  5. Merge onto I-75 N


44.5 mi
 -  6. Take exit 427 for US-90 toward Lake City/Live Oak


0.2 mi


Continue on US-90 E/W US Hwy 90. Drive to NW Brady Cir

-
- 10 min (3.6 mi)
-  7. Turn right onto US-90 E/W US Hwy 90

2.1 mi
 -  8. Turn left onto NW Gwen Lake Ave

0.7 mi
 -  9. Turn left onto NW Labonte Ln

0.3 mi
 -  10. Continue onto NW Shelter Glen

0.1 mi
 -  11. Turn left onto NW Brady Cir
 Destination will be on the right

0.4 mi

507 Brady Circle

Lake City, FL 32055

These directions are for planning purposes only. You may find that construction projects, traffic, weather, or other events may cause conditions to differ from the map results, and you should plan your route accordingly. You must obey all signs or notices regarding your route.

