






# El Paso, TX





## Get on I-10 E

- 
-  1. Head southwest on E Mills Ave toward N Campbell St 2 min (0.6 mi)
- 
-  2. Turn right at the 1st cross street onto N Campbell St 203 ft
- 
-  3. Use the right 2 lanes to turn right to merge onto I-10 E 0.1 mi
- 
- 0.4 mi

## Follow I-10 E to Culberson County. Take exit 146 from I-10 E

- 
-  4. Merge onto I-10 E 1 h 47 min (127 mi)
- 
-  5. Take exit 146 toward Wild Horse Rd 126 mi
- 
- 0.4 mi

## Take Sunsites Rd to Ramona Rd

- 
-  6. Turn left 13 min (5.9 mi)
- 
-  7. Turn right at the 1st cross street 0.1 mi
- 
-  8. Turn left onto Sunsites Rd 1.1 mi
- 
-  9. Turn right onto Ramona Rd 3.2 mi
- 
- 1.5 mi

## Ramona Road

Van Horn, TX 79855

These directions are for planning purposes only. You may find that construction projects, traffic, weather, or other events may cause conditions to differ from the map results, and you should plan your route accordingly. You must obey all signs or notices regarding your route.

