




Map data ©2016 Google 5 mi


Reno, NV

Get on I-80 E from N Center St

-
- 3 min (0.6 mi)
-  1. Head north on Old U.S. 395 N/N Virginia St toward E 4th St


128 ft
 -  2. Turn right at the 1st cross street onto E 4th St



394 ft
 -  3. Turn left at the 1st cross street onto N Center St

0.3 mi
 -  4. Use the right 2 lanes to turn right to merge onto I-80 E

0.2 mi


Follow US-395 N to Doyle Loop in Doyle


-
- 40 min (43.4 mi)
-  5. Merge onto I-80 E


0.8 mi
 -  6. Use the right 2 lanes to take exit 15 to merge onto US-395 N toward Susanville
 [Entering California](#)



42.6 mi


Take Fort Sage Rd to Rainbow Rd in Washoe County


-
- 37 min (15.7 mi)
-  7. Turn right onto Doyle Loop

0.6 mi
 -  8. Turn right onto Hackstaff Rd

0.1 mi
 -  9. Continue straight to stay on Hackstaff Rd

1.9 mi
 -  10. Turn right onto Fort Sage Rd
 [Entering Nevada](#)

10.3 mi
 -  11. Continue onto Fish Springs Rd

1.0 mi
 -  12. Turn left onto Rainbow Rd

1.8 mi

Rainbow Road

Reno, NV 89510

These directions are for planning purposes only. You may find that construction projects, traffic, weather, or other events may cause conditions to differ from the map results, and you should plan your route accordingly. You must obey all signs or notices regarding your route.

