

Orlando, FL

Get on I-4 E from W Anderson St

-
- 2 min (0.5 mi)
1. Head east on W South St toward S Orange Ave

108 ft
 2. Turn right onto S Orange Ave



463 ft
 3. Turn right at the 1st cross street onto W Anderson St


0.2 mi
 4. Turn right to merge onto I-4 E


0.2 mi

Continue on I-4 E. Take FL-414 W to US-441 S/W Orange Blossom Trail

-
- 22 min (18.5 mi)
5. Merge onto I-4 E

6.5 mi
 6. Take exit 90B to merge onto FL-414 W/Maitland Blvd
 Continue to follow FL-414 W
 Partial toll road

9.7 mi
 7. Take exit 4A toward FL-451 Toll N/Apopka
 Toll road

0.4 mi
 8. Continue onto FL-451
 Toll road


1.9 mi

Continue on US-441 S/W Orange Blossom Trail. Take Old Dixie Hwy to N Maine Ave

-
- 2 min (0.7 mi)
9. Turn right onto US-441 S/W Orange Blossom Trail (signs for Orange Blossom Tr/Apopka)

0.2 mi
 10. Turn left onto Cabell Ln

374 ft
 11. Turn right onto Old Dixie Hwy

0.2 mi
 12. Turn left onto N Maine Ave
 Destination will be on the left

0.2 mi

320-324 North Maine Avenue

Apopka, FL 32712

traffic, weather, or other events may cause conditions to differ from the map results, and you should plan your route accordingly. You must obey all signs or notices regarding your route.