





Tucson, AZ


Get on I-10 E from S Country Club Rd, AZ-210 E/E Aviation Pkwy and S Alvernon Way


-
- 11 min (5.6 mi)
-  1. Head west on E Broadway Blvd toward S Country Club Rd


39 ft
 -  2. Turn left at the 1st cross street onto S Country Club Rd

1.6 mi
 -  3. Turn left onto AZ-210 E/E Aviation Pkwy

1.0 mi
 -  4. Turn right onto E Technical Dr


0.4 mi
 -  5. Turn right onto S Alvernon Way


0.2 mi
 -  6. Keep left to stay on S Alvernon Way

2.1 mi
 -  7. Use the left 2 lanes to turn left to merge onto I-10 E toward El Paso

0.4 mi


Follow I-10 E to I-10BL E/S Haskell Ave in Cochise County. Take exit 336 from I-10 E


-
- 1 h 1 min (71.8 mi)
-  8. Merge onto I-10 E


71.3 mi
 -  9. Take exit 336 for I-10 toward Willcox


0.6 mi


Continue on I-10BL E/S Haskell Ave. Take S Rex Allen Jr Dr to E Geronimo Dr


-
- 15 min (6.5 mi)
-  10. Continue onto I-10BL E/S Haskell Ave


3.4 mi
 -  11. Turn right onto E Maley St

0.5 mi
 -  12. Turn right onto S Rex Allen Jr Dr

1.0 mi
 -  13. S Rex Allen Jr Dr turns right and becomes E Lake Cir Dr

0.2 mi
 -  14. Turn right onto E 12th Ln

0.3 mi
 -  15. Turn left onto S Sabina Dr

0.6 mi
 -  16. Turn right onto E Geronimo Dr

0.5 mi

101-195 East Geronimo Drive

Willcox, AZ 85643

These directions are for planning purposes only. You may find that construction projects, traffic, weather, or other events may cause conditions to differ from the map results, and you should plan your route accordingly. You must obey all signs or notices regarding your route.

