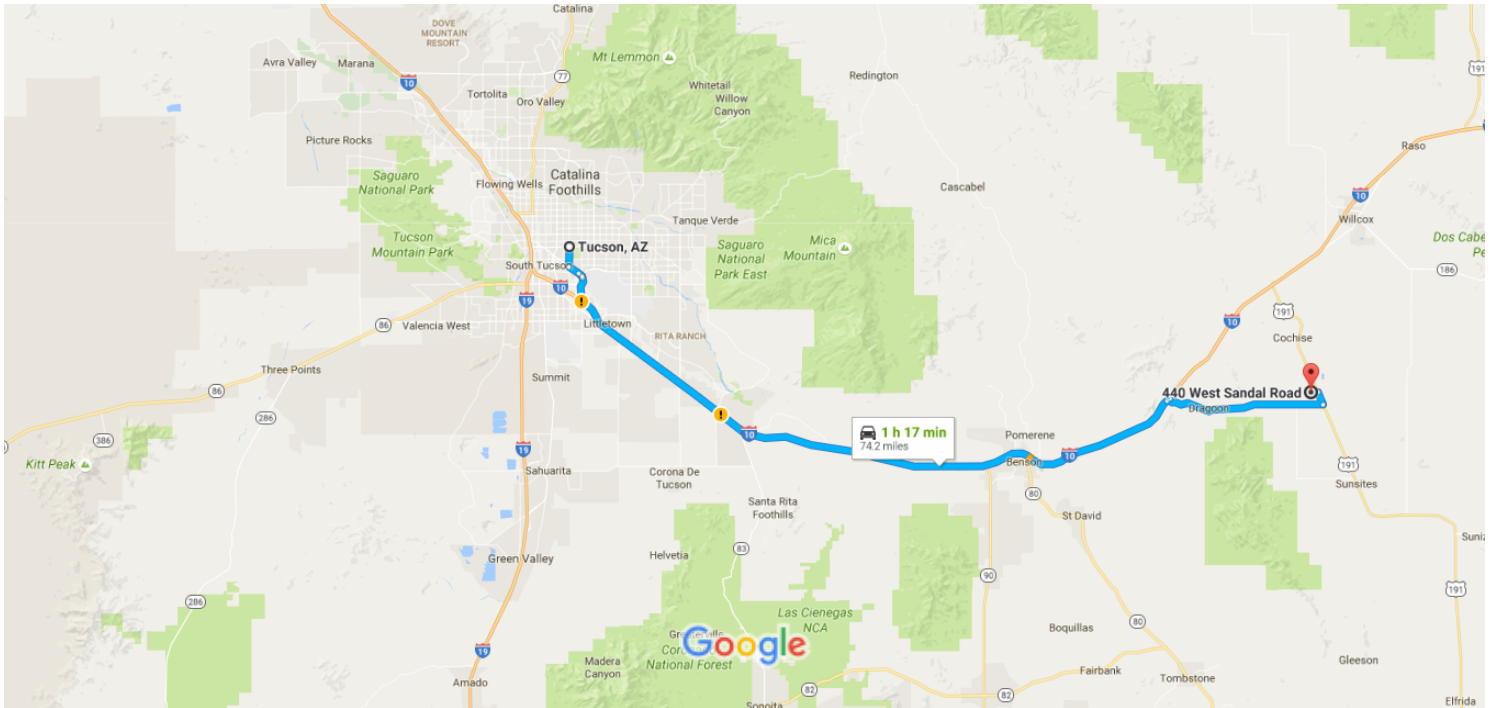




Tucson, AZ to 440 West Sandal Road, Cochise,  
AZ 85606


Drive 74.2 miles, 1 h 17 min




Map data ©2016 Google 5 mi

## Tucson, AZ


### Get on I-10 E from S Country Club Rd, AZ-210 E/E Aviation Pkwy and S Alvernon Way

- 
- 11 min (5.6 mi)
-  1. Head west on E Broadway Blvd toward S Country Club Rd  


---

39 ft
  -  2. Turn left at the 1st cross street onto S Country Club Rd  


---

1.6 mi
  -  3. Turn left onto AZ-210 E/E Aviation Pkwy  


---

1.0 mi
  -  4. Turn right onto E Technical Dr  


---

0.4 mi
  -  5. Turn right onto S Alvernon Way  

---

0.2 mi
  -  6. Keep left to stay on S Alvernon Way  


---

2.1 mi
  -  7. Use the left 2 lanes to turn left to merge onto I-10 E toward El Paso  


---

0.4 mi

### Follow I-10 E to E Dragoon Rd in Cochise County. Take exit 318 from I-10 E

- 
- 46 min (53.9 mi)
-  8. Merge onto I-10 E  

---

53.6 mi
  -  9. Take exit 318 for Dragoon Rd  

---

0.3 mi


### Continue on E Dragoon Rd. Drive to W Sandal Rd

- 
- 20 min (14.6 mi)
-  10. Turn right onto E Dragoon Rd  

---

13.0 mi
  -  11. Turn left onto US-191 N  

---

1.1 mi
  -  12. Turn left onto W Sandal Rd  
 Destination will be on the left  

---

0.5 mi

## 440 West Sandal Road

Cochise, AZ 85606

These directions are for planning purposes only. You may find that construction projects, traffic, weather, or other events may cause conditions to differ from the map results, and you should plan your route accordingly. You must obey all signs or notices regarding your route.

