





Gainesville, FL

Get on I-75 N from S Main St and FL-331 S/SW Williston Rd

-
- 11 min (5.3 mi)
-  1. Head south on S Main St toward SW 1 Ave/SW 1st Ave


0.5 mi
 -  2. At the traffic circle, take the 3rd exit and stay on S Main St


1.9 mi
 -  3. Turn right onto FL-331 S/SW Williston Rd

2.7 mi
 -  4. Turn right onto the Interstate 75 N ramp to FL-24 W/FL-26 W/Lake City

0.2 mi


Follow I-75 N to US-41 N/US-441 N in Columbia County. Take exit 414 from I-75 N


-
- 26 min (31.2 mi)
-  5. Merge onto I-75 N


30.9 mi
 -  6. Take exit 414 to merge onto US-41 N/US-441 N toward Lake City/High Springs


0.3 mi



Continue on US-41 N/US-441 N. Drive to SW Hodges Way

-
- 5 min (3.3 mi)
-  7. Merge onto US-41 N/US-441 N (signs for Lake City)

2.8 mi
 -  8. Turn left onto Turner Blvd

0.2 mi
 -  9. Turner Blvd turns left and becomes SW Bloomington Terrace

407 ft
 -  10. Turn right onto SW Cavalry Pl

0.1 mi
 -  11. Turn right at the 1st cross street onto SW Hodges Way
 Destination will be on the left

328 ft

108 Southwest Hodges Way

Lake City, FL 32025

These directions are for planning purposes only. You may find that construction projects, traffic, weather, or other events may cause conditions to differ from the map results, and you should plan your route accordingly. You must obey all signs or notices regarding your route.

