

# Tampa, FL

## Get on I-275 S from N Florida Ave

- 
- 3 min (0.9 mi)
-  1. Head west on E Zack St toward N Marion St  

---

322 ft
  -  2. Turn right onto N Florida Ave  

---

0.5 mi
  -  3. Turn left onto E Kay St  


---

479 ft
  -  4. Use the right 2 lanes to take the ramp onto I-275 S  


---

0.2 mi


## Take FL-589 Toll N to FL-52 E in Pasco County. Take exit 27 from FL-589 Toll N

- 
- 31 min (33.1 mi)
-  5. Merge onto I-275 S  


---

4.0 mi
  -  6. Use the right 2 lanes to take exit 39 to merge onto FL-60 W toward Clearwater/Tampa Airport  



---

1.6 mi
  -  7. Continue onto FL-589 Toll N  



---

4.9 mi
  -  8. Keep left to stay on FL-589 Toll N  

---

7.6 mi
  -  9. Keep left at the fork to stay on FL-589 Toll N  
 Toll road  



---

14.7 mi
  -  10. Take exit 27 for FL-52 toward San Antonio/Dade City  
 Toll road  


---

0.3 mi


## Take Shady Hills Rd to Lashua Dr in Shady Hills

- 
- 10 min (6.4 mi)
-  11. Turn right onto FL-52 E  
 Partial toll road  


---

0.6 mi
  -  12. Turn left onto Shady Hills Rd  

---

5.4 mi
  -  13. Turn right onto Coastal Plain Dr  

---

0.3 mi
  -  14. Turn left onto Lashua Dr  

---

0.1 mi

16836-16908 Lashua Drive

Shady Hills, FL 34610

