





Gainesville, FL

Get on I-75 N from S Main St and FL-331 S/SW Williston Rd

-
- 11 min (5.3 mi)
-  1. Head south on S Main St toward SW 1 Ave/SW 1st Ave


0.5 mi
 -  2. At the traffic circle, take the 3rd exit and stay on S Main St


1.9 mi
 -  3. Turn right onto FL-331 S/SW Williston Rd

2.7 mi
 -  4. Turn right onto the Interstate 75 N ramp to FL-24 W/FL-26 W/Lake City

0.2 mi


Follow I-75 N to US-41 N/US-441 N in Columbia County. Take exit 414 from I-75 N


-
- 26 min (31.2 mi)
-  5. Merge onto I-75 N


30.9 mi
 -  6. Take exit 414 to merge onto US-41 N/US-441 N toward Lake City/High Springs


0.3 mi


Continue on US-41 N/US-441 N. Drive to SE Pebble Creek Terrace

-
- 13 min (10.1 mi)
-  7. Merge onto US-41 N/US-441 N (signs for Lake City)

7.7 mi
 -  8. Turn right onto SE Hillcrest Ln

0.5 mi
 -  9. Turn left onto SE Country Club Rd

1.7 mi
 -  10. Turn left onto Co Rd 252 W

0.2 mi
 -  11. Turn right onto SE Pebble Creek Terrace

361 ft

291 Southeast Pebble Creek Terrace

Lake City, FL 32025

These directions are for planning purposes only. You may find that construction projects, traffic, weather, or other events may cause conditions to differ from the map results, and you should plan your route accordingly. You must obey all signs or notices regarding your route.

