





Orlando, FL

Get on I-4 E from W Anderson St

-
- 2 min (0.5 mi)
-  1. Head east on W South St toward S Orange Ave


108 ft
 -  2. Turn right onto S Orange Ave


463 ft
 -  3. Turn right at the 1st cross street onto W Anderson St

0.2 mi
 -  4. Turn right to merge onto I-4 E

0.2 mi


Follow I-4 E to Howland Blvd in Deltona. Take exit 114 from I-4 E


-
- 28 min (31.0 mi)
-  5. Merge onto I-4 E


30.7 mi
 -  6. Take exit 114 toward FL-472/Deltona/Deland


0.3 mi


Take FL-472 W and E Minnesota Ave to Hamilton Ave


-
- 11 min (5.3 mi)
-  7. Use the left 2 lanes to turn left onto Howland Blvd (signs for FL-472 W/Orange City/Historic Dist./Blue Spring/State Park)

0.1 mi
 -  8. Continue onto FL-472 W

1.9 mi
 -  9. Slight left onto E Minnesota Ave

1.6 mi
 -  10. Turn left onto N Sparkman Ave

0.4 mi
 -  11. Turn right onto W New York Ave

0.5 mi
 -  12. Turn right onto Hamilton Ave

0.7 mi

2088 Hamilton Avenue

Orange City, FL 32763

These directions are for planning purposes only. You may find that construction projects, traffic, weather, or other events may cause conditions to differ from the map results, and you should plan your route accordingly. You must obey all signs or notices regarding your route.

