

Tampa, FL

Get on I-275 S from N Florida Ave

-
- 3 min (0.9 mi)
-  1. Head west on E Zack St toward N Marion St


322 ft
 -  2. Turn right onto N Florida Ave


0.5 mi
 -  3. Turn left onto E Kay St


479 ft
 -  4. Use the right 2 lanes to take the ramp onto I-275 S


0.2 mi



Take FL-589 Toll N to FL-52 E in Pasco County. Take exit 27 from FL-589 Toll N



-
- 31 min (33.1 mi)
-  5. Merge onto I-275 S

4.0 mi
 -  6. Use the right 2 lanes to take exit 39 to merge onto FL-60 W toward Clearwater/Tampa Airport

1.6 mi
 -  7. Continue onto FL-589 Toll N



4.9 mi
 -  8. Keep left to stay on FL-589 Toll N


7.6 mi
 -  9. Keep left at the fork to stay on FL-589 Toll N
 Toll road


14.7 mi
 -  10. Take exit 27 for FL-52 toward San Antonio/Dade City
 Toll road


0.3 mi

Take Shady Hills Rd to Lashua Dr in Shady Hills

-
- 10 min (6.3 mi)
-  11. Turn right onto FL-52 E
 Partial toll road

0.6 mi
 -  12. Turn left onto Shady Hills Rd

5.4 mi
 -  13. Turn right onto Coastal Plain Dr

0.3 mi
 -  14. Turn left onto Lashua Dr

0.1 mi

16822-16836 Lashua Drive

Shady Hills, FL 34610

