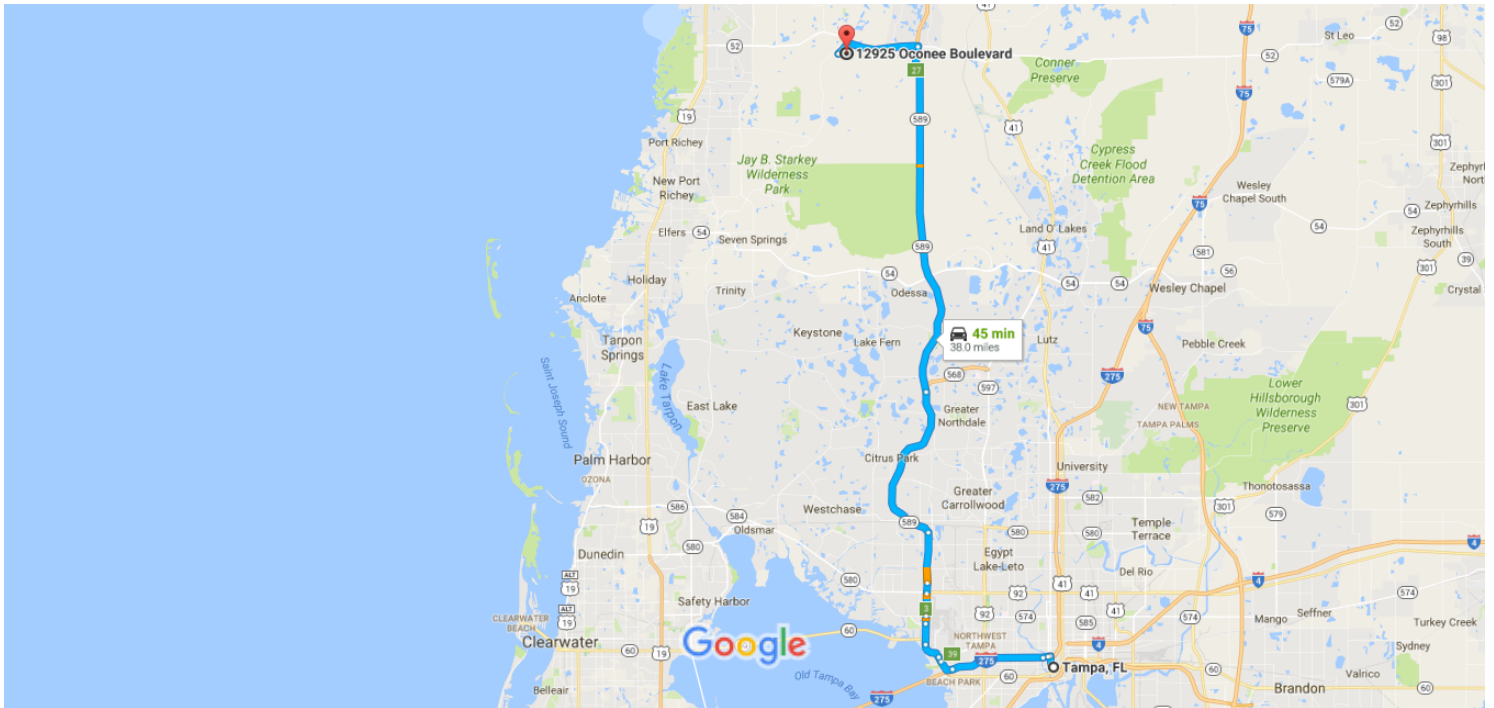




Tampa, FL to 12925 Oconee Boulevard, New Port Richey, FL 34654


Drive 38.0 miles, 45 min




Map data ©2016 Google, INEGI 2 mi


Tampa, FL

Get on I-275 S from N Florida Ave

-
- 3 min (0.9 mi)
-  1. Head west on E Zack St toward N Marion St


322 ft
 -  2. Turn right onto N Florida Ave


0.5 mi
 -  3. Turn left onto E Kay St


479 ft
 -  4. Use the right 2 lanes to take the ramp onto I-275 S


0.2 mi


Continue on I-275 S. Take FL-589 Toll N to FL-52 W in Pasco County. Take exit 27 from FL-589 Toll N


-
- 33 min (33.1 mi)
-  5. Merge onto I-275 S


4.0 mi
 -  6. Use the right 2 lanes to take exit 39 to merge onto FL-60 W toward Clearwater/Tampa Airport



0.7 mi
 -  7. Use the right 2 lanes to take the FL-60 W exit toward Hillsboro 576/Clearwater/Tampa Int'l airport


0.2 mi
 -  8. Keep left to continue toward Eisenhower Blvd N


0.9 mi
 -  9. Keep right, follow signs for Florida 589 Toll N/Veterans Expressway



0.9 mi
 -  10. Use the right 2 lanes to continue on Exit 3 and follow signs for Memorial Hwy



0.3 mi
 -  11. Continue onto Eisenhower Blvd N

1.0 mi
 -  12. Use the 2nd from the left lane to take the FL-589 N ramp
 Partial toll road

0.4 mi
 -  13. Merge onto FL-589 Toll N

2.2 mi
 -  14. Keep left to stay on FL-589 Toll N

7.6 mi
 -  15. Keep left at the fork to stay on FL-589 Toll N
 Toll road

14.7 mi
 -  16. Take exit 27 for FL-52 toward San Antonio/Dade City
 Toll road

0.3 mi

Continue on FL-52 W. Drive to Ocone Blvd

-
- 7 min (4.1 mi)

↩ 17. Use the left 2 lanes to turn left onto FL-52 W

⚠ Partial toll road

3.1 mi

↩ 18. Turn left onto Key Lime Dr

0.7 mi

↩ 19. Turn left onto Oconeel Blvd

i Destination will be on the left

0.3 mi

12925 Oconeel Boulevard

New Port Richey, FL 34654

These directions are for planning purposes only. You may find that construction projects, traffic, weather, or other events may cause conditions to differ from the map results, and you should plan your route accordingly. You must obey all signs or notices regarding your route.

