







Orlando, FL



Get on I-4 W from W South St

-
-  1. Head east on W South St toward S Orange Ave 4 min (0.7 mi)
-
-  2. Turn right onto S Orange Ave 108 ft
-
-  3. Turn right at the 1st cross street onto W Anderson St 463 ft
-
-  4. Turn right onto Boone Ave 476 ft
-
-  5. Turn left onto W South St 0.1 mi
-
-  6. Turn left to merge onto I-4 W 0.2 mi
-
- 0.3 mi

Follow I-4 W to US-27 S in Polk County. Take exit 55 from I-4 W

-
-  7. Merge onto I-4 W 27 min (28.3 mi)
-
-  8. Keep left to stay on I-4 W 10.5 mi
-
-  9. Keep left to stay on I-4 W 3.6 mi
-
-  10. Use the right 2 lanes to take exit 55 to merge onto US-27 S 13.7 mi
-
- 0.5 mi

Continue on US-27 S. Drive to S 15th St in Haines City

-
-  11. Merge onto US-27 S 20 min (11.7 mi)
-
-  12. Use the right lane to take the ramp onto US-17 N/US-92 E 9.2 mi
-
- 1.5 mi

➤ 13. Turn right onto S 10th St

1.3 mi

↶ 14. Turn left onto Robinson Dr

0.8 mi

➤ 15. Turn right onto S 15th St

0.2 mi

[i](#) Destination will be on the left

240 ft

905 South 15th Street

Haines City, FL 33844

