

# Tampa, FL

## Take N Morgan St to E Twiggs St

- 
- 57 s (0.1 mi)
1. Head east on E Zack St toward N Morgan St  

---

262 ft
  2. Turn right at the 1st cross street onto N Morgan St  



---

292 ft


## Take Balm Riverview Rd, Co Rd 672, S County Rd 39 S, FL-62 E, ... and FL-66 E to Wildflower St in Highlands County

- 
- 1 h 55 min (97.6 mi)
3. Turn left at the 1st cross street onto E Twiggs St  


---

0.4 mi
  4. Turn left onto FL-618 Toll Express/Selmon Expressway  
 Partial toll road  
 Parts of this road are closed Mon–Fri 4:00 AM – 1:00 PM  


---

5.6 mi
  5. Take the exit toward US-301/I-75/Falkenburg Rd  
 Toll road  


---

0.3 mi
  6. Merge onto FL-618 Toll E/Selmon Expressway  
 Toll road  

---

1.0 mi
  7. Take exit 13 for US-301  
 Toll road  


---

0.2 mi
  8. Turn right onto US-301 S  
 Partial toll road  

---

4.9 mi
  9. Turn left onto Balm Riverview Rd  

---

7.6 mi
  10. Slight left onto Co Rd 672/Balm Rd  
 Continue to follow Co Rd 672  

---

8.1 mi
  11. Turn right onto S County Rd 39 S  


---

12.1 mi
  12. Turn left onto FL-62 E  

---

20.3 mi
  13. Turn right onto US-17 S  

---

7.3 mi
  14. Turn left onto FL-66 E/Debank St  
 Continue to follow FL-66 E  

---

20.7 mi
  15. Turn right onto Payne Rd

- 
- ↩ 16. Turn left onto Lake Josephine Dr 2.0 mi

---

  - ↷ 17. Turn right onto Henscratch Rd 1.0 mi

---

  - ↩ 18. Turn left onto Miller Ave 3.9 mi

---

  - 2.0 mi

**Continue on Wildflower St. Drive to Cook St**

- 
- ↷ 19. Turn right onto Wildflower St 5 min (1.9 mi)

---

  - ↷ 20. Turn right onto Cook St 1.6 mi  
i Destination will be on the right

---

  - 0.3 mi

## 548 Cook Street

Lake Placid, FL 33852

