

Map data ©2016 Google 10 mi

Columbia, SC

Take Assembly St and US-76 W to I-126 W

-
- 6 min (2.1 mi)
1. Head east on Gervais St toward Main St

433 ft
 2. Turn left onto Main St

0.1 mi
 3. Turn left at the 1st cross street onto Lady St

0.1 mi
 4. Turn right at the 1st cross street onto Assembly St

0.8 mi
 5. Use the left 2 lanes to turn left onto US-76 W/Elmwood Ave

1.1 mi
[Continue to follow US-76 W](#)

Take I-26 W and I-385 N to Brown Rd in Greenville County. Take exit 12 from I-185 N

-
- 1 h 28 min (101 mi)
6. Continue onto I-126 W/US-76 W


2.8 mi
 7. Continue onto US-76 W


0.4 mi
 8. Merge onto I-26 W

55.7 mi
 9. Keep left at the fork to continue on I-385 N, follow signs for Interstate 385/Laurens/Greenville

29.7 mi
 10. Use the 2nd from the right lane to take exit 30 for US-276 toward Mauldin


0.5 mi
 11. Keep left, follow signs for I-185/Atlanta and merge onto I-185 N

11.7 mi
 Partial toll road
 12. Take exit 12 for SC-153 toward US-123/Easley/Clemson

0.1 mi
 Toll road

Take SC-153 to US-123 S in Easley

-
- 14 min (9.2 mi)
13. Turn right onto Brown Rd (signs for SC-153 N/I-85/Clemson Easley)

0.2 mi
 Partial toll road
 14. Continue onto SC-153

6.9 mi
 15. Merge onto US-123 S

2.1 mi

Follow US-123 S to Ruhamah Rd/State Rd S-39-27. Take the exit toward Rd 27 from US-123 S

11 min (9.8 mi)

↩ 16. Use the left 2 lanes to turn left to stay on US-123 S

9.6 mi

↗ 17. Take the exit toward Rd 27

0.2 mi

Take State Rd S-39-270, SC-137 N, SC-133 and SC-183 to Yellowwood Dr in Oconee County

28 min (20.0 mi)

↘ 18. Turn right onto Ruhamah Rd/State Rd S-39-27

148 ft

↩ 19. Turn left onto Chastain Rd

0.6 mi

↘ 20. Turn right onto Piney Trail/State Rd S-39-270

0.1 mi

↩ 21. Turn left onto State Rd S-39-270/Winding Creek Rd

2.3 mi

↩ 22. Turn left onto N Norris Dr

0.2 mi

↘ 23. Turn right onto SC-137 N

4.8 mi

↘ 24. Turn right onto S Main St

0.5 mi

↙ 25. Slight left onto SC-133/Mt Olivet Rd

[i Continue to follow SC-133](#)

1.7 mi

↩ 26. Turn left onto Booger Branch Rd/State Rd S-39-169

[i Continue to follow Booger Branch Rd](#)

1.0 mi

↩ 27. Turn left onto SC-183

4.4 mi

↘ 28. Turn right onto SC-130 N/SC-183

[i Continue to follow SC-183](#)

3.6 mi

↩ 29. Turn left onto High Falls Rd/State Rd S-37-201

0.4 mi

↩ 30. Turn left onto Yellowwood Dr

[i Destination will be on the left](#)

0.3 mi

200-298 Yellowwood Drive

Seneca, SC 29672

should plan your route accordingly. You must obey all signs or notices regarding your route.