










Charlotte, NC









Take S Tryon St, I-77 S and SC-460 to Possum Hollow Rd in Lancaster County

38 min (22.5 mi)

-  1. Head southwest on S Tryon St toward E 4th St
4.1 mi
-  2. Turn right to merge onto I-77 S/US-21 S toward Rock Hill
 -  Continue to follow I-77 S
 -  Entering South Carolina9.4 mi
-  3. Take exit 88 for Gold Hill Rd toward Tega Cay
0.3 mi
-  4. Turn left onto SC-460/Gold Hill Rd
 -  Continue to follow SC-4605.4 mi
-  5. Turn left onto SC-160 E/Tom Hall St
 -  Continue to follow SC-160 E3.3 mi

Continue on Possum Hollow Rd. Drive to Barrington Ridge Dr

6 min (3.1 mi)

-  6. Turn right onto Possum Hollow Rd
2.7 mi
-  7. Turn right onto Winding Grove Way
 -  Restricted usage road0.1 mi
-  8. At the traffic circle, take the 1st exit onto Barrington Ridge Dr
 -  Restricted usage road0.2 mi
-  9. Continue onto Barrington Ridge Dr
 -  Restricted usage road
 -  Destination will be on the right0.1 mi

7461 Barrington Ridge Drive

Fort Mill, SC 29707

These directions are for planning purposes only. You may find that construction projects, traffic, weather, or other events may cause conditions to differ from the map results, and you should plan your route accordingly. You must obey all signs or notices regarding your route.

