

Reno, NV

Get on I-80 E from N Center St

-
- 3 min (0.6 mi)
1. Head north on Old U.S. 395 N/N Virginia St toward E 4th St

128 ft
 2. Turn right at the 1st cross street onto E 4th St


394 ft
 3. Turn left at the 1st cross street onto N Center St

0.3 mi
 4. Use the right 2 lanes to turn right to merge onto I-80 E

0.2 mi


Follow US-395 N to Garnier Rd in Lassen County


-
- 46 min (50.1 mi)
5. Merge onto I-80 E


0.8 mi
 6. Use the right 2 lanes to take exit 15 to merge onto US-395 N toward Susanville
 [Entering California](#)


49.4 mi



Continue on Garnier Rd. Drive to Corral Rd

-
- 12 min (5.3 mi)
7. Turn right onto Garnier Rd
 Partial restricted usage road

3.8 mi
 8. Turn left onto Herlong Access Rd
 Restricted usage road

0.4 mi
 9. Turn right onto Pole Line Rd
 Restricted usage road

0.8 mi
 10. Turn left onto Jasmine Ln
 Restricted usage road

0.2 mi
 11. Turn right onto Corral Rd
 Restricted usage road
 Destination will be on the left

0.1 mi

Corral Road

Doyle, CA 96109

should plan your route accordingly. You must obey all signs or notices regarding your route.

