

## Reno, NV

### Get on I-80 E from N Center St

- 
- 3 min (0.6 mi)
1. Head north on Old U.S. 395 N/N Virginia St toward E 4th St  

---

128 ft
  2. Turn right at the 1st cross street onto E 4th St  

---

394 ft
  3. Turn left at the 1st cross street onto N Center St  

---

0.3 mi
  4. Use the right 2 lanes to turn right to merge onto I-80 E  

---

0.2 mi

### Follow US-395 N to Garnier Rd in Lassen County

- 
- 46 min (50.1 mi)
5. Merge onto I-80 E  


---

0.8 mi
  6. Use the right 2 lanes to take exit 15 to merge onto US-395 N toward Susanville  
[i Entering California](#)  


---

49.4 mi


### Continue on Garnier Rd. Drive to Bonita Rd

- 
- 8 min (4.6 mi)
7. Turn right onto Garnier Rd  
 Partial restricted usage road  


---

3.8 mi
  8. Turn left onto Herlong Access Rd  
 Restricted usage road  


---

0.5 mi
  9. Turn right onto Arlington Rd  
 Restricted usage road  

---

0.1 mi
  10. Turn left onto Arroyo Dr  
 Restricted usage road  

---

377 ft
  11. Turn right onto Bonita Rd  
 Restricted usage road  
[i Destination will be on the right](#)  

---

0.2 mi

## Bonita Road

Doyle, CA 96109

should plan your route accordingly. You must obey all signs or notices regarding your route.

